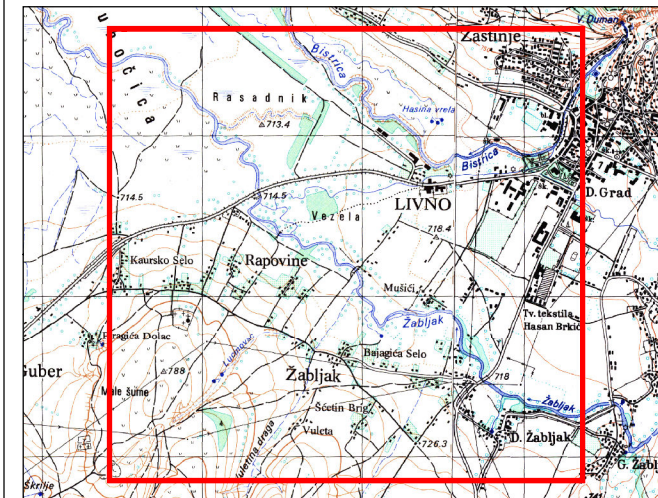
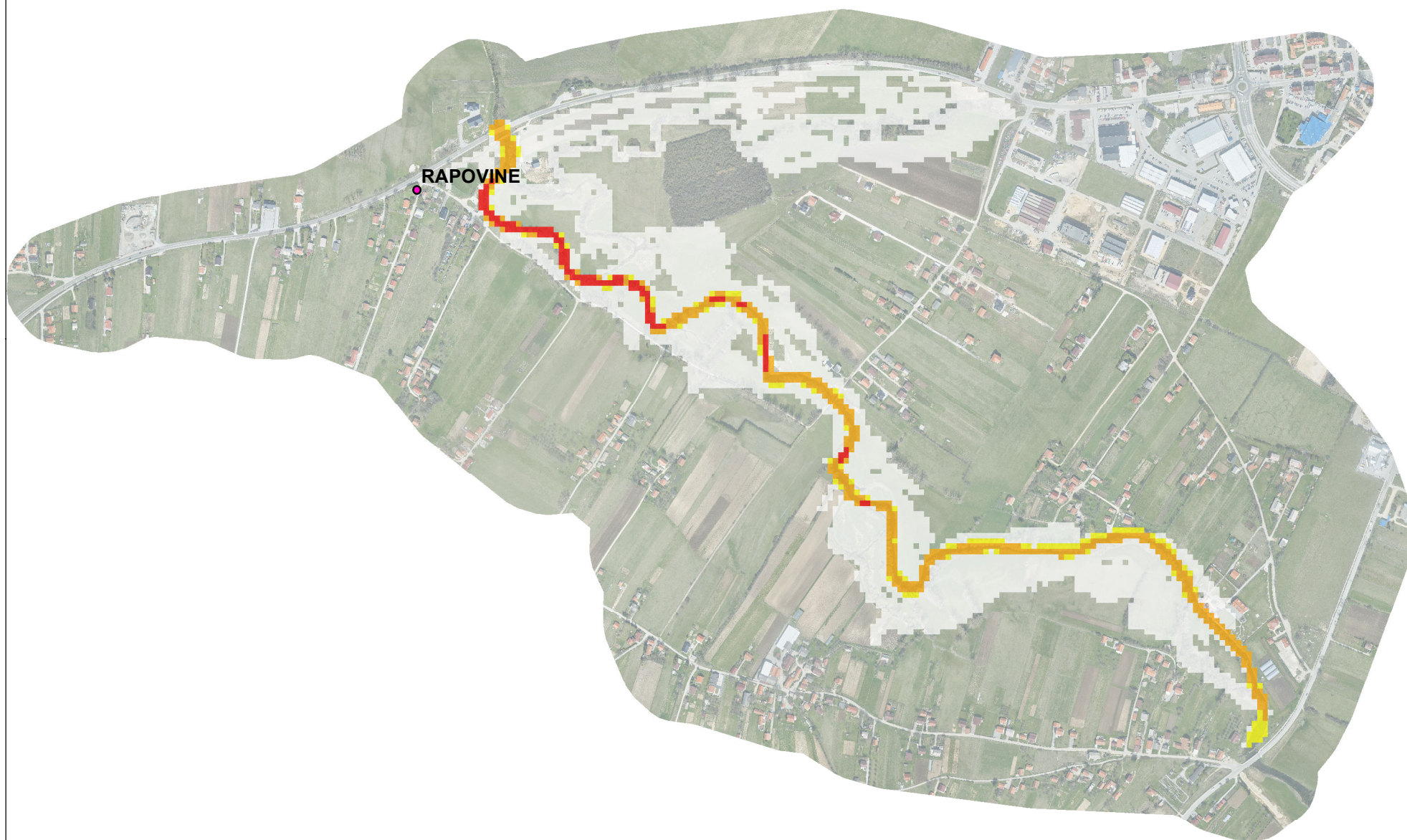
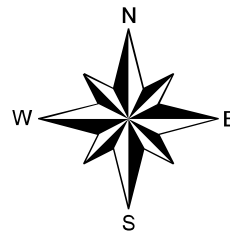


ANNEX 9 - KCT\_ZAB\_P01\_FHM



**Legenda / Legend**

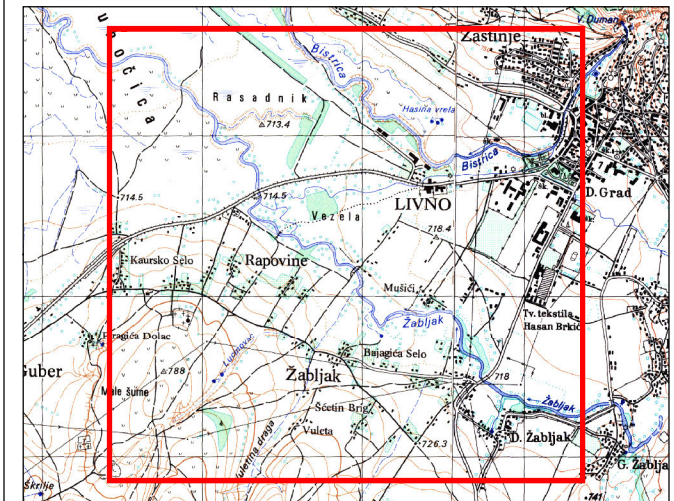
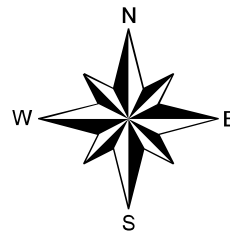
- Naselja / Settlements

**HAZARD MAP / MAPA OPASNOSTI (Q20)**

**Kategorija/ Category**

- Negligible danger / Zanemariva opasnost (0 - 0.75)
- Danger to some / Opasnost po neke (0.75 - 1.50)
- Danger to most / Opasnost po većinu (1.50 - 2.50)
- Danger to all / Opasnost po sve ( >2.50)

Naziv projekta / podprojekta / Project and Sub-project name Investicioni okvir za Zapadni Balkan - Program podrške infrastrukturnim projektima, Tehnička pomoć 5 (IPF 5); Projektat Mape opasnosti i mape rizika od poplave u BiH / Western Balkans Investment Facility - Infrastructure Project Facility, Technical Assistance 5 (IPF 5); Flood Hazard and Flood Risk Maps Project in BiH	
ID podprojekta / Sub-project ID <b>WB12-ENV-BIH-04C1</b>	
ID Dokumenta / Document ID <b>WB12 BIH ENV 04C1_FHM_102_A3_01</b>	
Projektant/Designer <b>Muhamed Vajnaga, BSCE</b>	Odgovorni projektant / Responsible designer <b>Fehad Mujić, BSCE</b>
Datum izrade / Drawing date <b>12.03.2019</b>	Crtič odobren / Drawing approved <b>15.03.2019</b>
Naziv crteža / Drawing name Sliv rijeke Neretve, Krka i Cetine; Rijeka Žabljak; KCT_ZAB_P01 Mapa opasnosti od poplava (20 god. povratni period) / Neretva, Krka i Cetina river basin; Žabljak river; KCT_ZAB_P01 Flood Hazard Map (return period 20 yr)	
Mjerilo crteža / Drawing scale <b>1:10 000</b>	
Status crteža / Drawing status <b>FINAL</b>	
Krajnji korisnik / Beneficijar Agencija za vodno područje Jadranskog mora / Water Agency for Adriatic sea area Mostar Datum odobrenja / Drawing approved <b>30.04.2019</b>	



**Legenda / Legend**

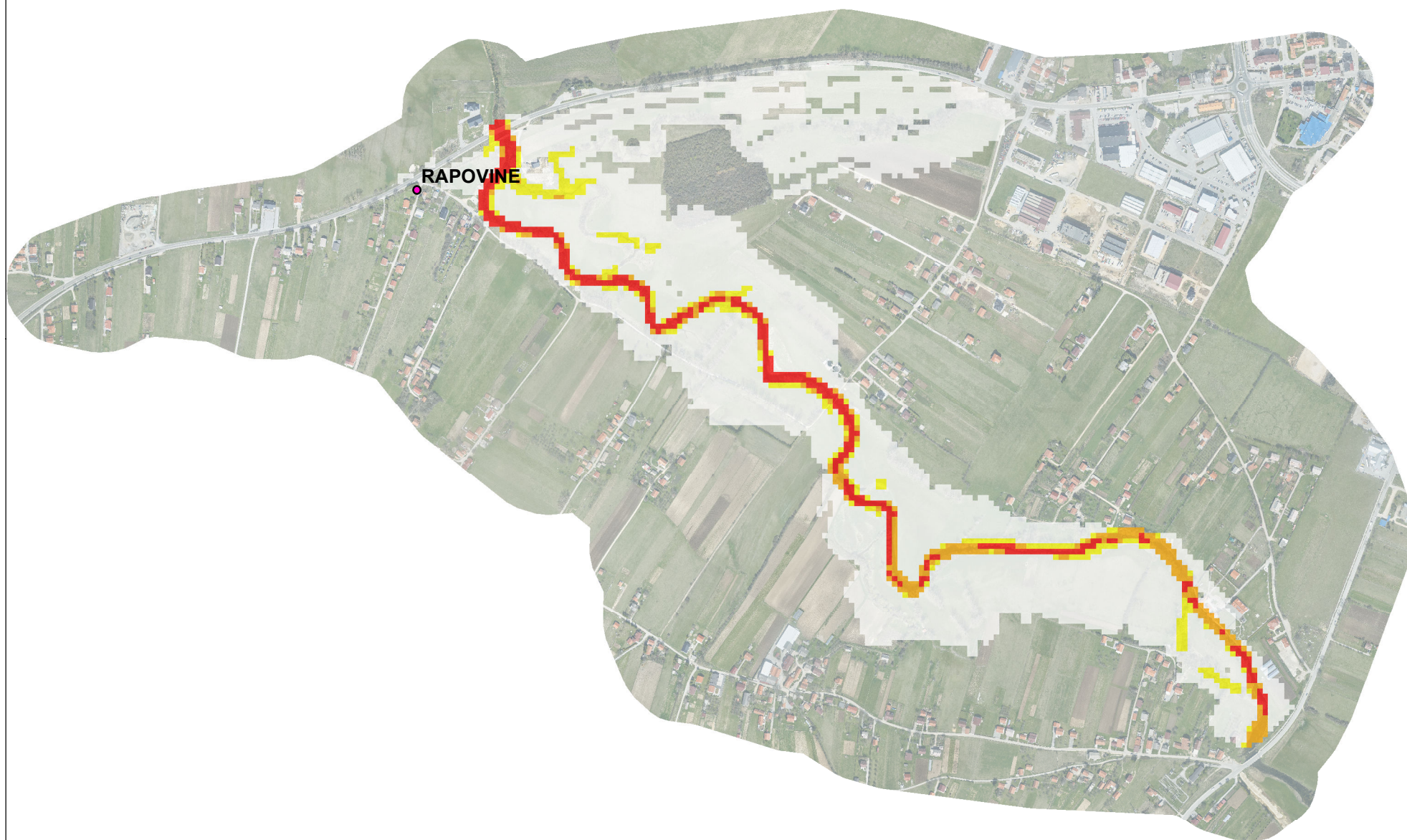
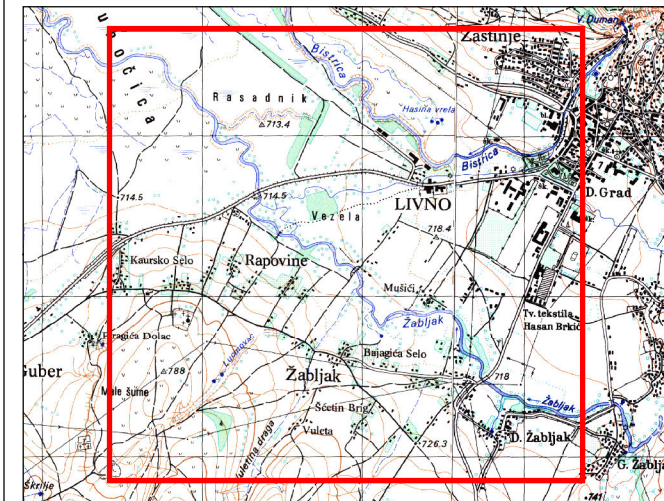
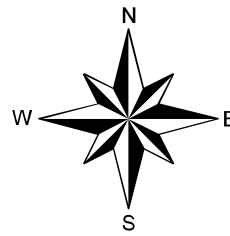
- Naselja / Settlements

**HAZARD MAP / MAPA OPASNOSTI (Q100)**

**Kategorija/ Category**

- Negligible danger / Zanemariva opasnost (0 - 0.75)
- Danger to some / Opasnost po neke (0.75 - 1.50)
- Danger to most / Opasnost po većinu (1.50 - 2.50)
- Danger to all / Opasnost po sve ( >2.50)

Naziv projekta / podprojekta / Project and Sub-project name Investicioni okvir za Zapadni Balkan - Program podrške infrastrukturnim projektima, Tehnička pomoć 5 (IPF 5); Projekat Mape opasnosti i mape rizika od poplave u BiH / Western Balkans Investment Facility - Infrastructure Project Facility, Technical Assistance 5 (IPF 5); Flood Hazard and Flood Risk Maps Project in BiH	
ID podprojekta / Sub-project ID <b>WB12-ENV-BIH-04C1</b>	
ID Dokumenta / Document ID <b>WB12 BIH ENV 04C1_FHM_102_A3_01</b>	
Projektant/Designer <b>Muhamed Vajnaga, BSCE</b>	Odgovorni projektant / Responsible designer <b>Fehad Mujić, BSCE</b>
Datum izrade / Drawing date <b>12.03.2019</b>	Crtič odobren / Drawing approved <b>15.03.2019</b>
Naziv crteža / Drawing name Sliv rijeke Neretve, Krka i Cetine; Rijeka Zabljak; KCT_ZAB_P01 Mapa opasnosti od poplava (100 god. povratni period) / Neretva, Krka i Cetina river basin; Zabljak river; KCT_ZAB_P01 Flood Hazard Map (return period 100 yr)	
Mjerilo crteža / Drawing scale <b>1:10 000</b>	
Status crteža / Drawing status <b>FINAL</b>	
Krajnji korisnik / Beneficijar Agencija za vodno područje Jadranskog mora / Water Agency for Adriatic sea area Mostar Datum odobrenja / Drawing approved <b>30.04.2019</b>	



**Legenda / Legend**

- Naselja / Settlements

**HAZARD MAP / MAPA OPASNOSTI (Q500)**

**Kategorija/ Category**

- Negligible danger / Zanemariva opasnost (0 - 0.75)
- Danger to some / Opasnost po neke (0.75 - 1.50)
- Danger to most / Opasnost po većinu (1.50 - 2.50)
- Danger to all / Opasnost po sve ( >2.50)

Naziv projekta / podprojekta / Project and Sub-project name Investicioni okvir za Zapadni Balkan - Program podrške infrastrukturnim projektima, Tehnička pomoć 5 (IPF 5); Projekat Mape opasnosti i mape rizika od poplave u BiH / Western Balkans Investment Facility - Infrastructure Project Facility, Technical Assistance 5 (IPF 5); Flood Hazard and Flood Risk Maps Project in BiH	
ID podprojekta / Sub-project ID <b>WB12-ENV-BIH-04C1</b>	
ID Dokumenta / Document ID <b>WB12 BIH ENV 04C1_FHM_102_A3_01</b>	
Projektant/Designer <b>Muhamed Vajnaga, BSCE</b>	Odgovorni projektant / Responsible designer <b>Fehad Mujić, BSCE</b>
Datum izrade / Drawing date <b>12.03.2019</b>	Crtič odobren / Drawing approved <b>15.03.2019</b>
Naziv crteža / Drawing name Sliv rijeke Neretve, Krka i Cetine; Rijeka Žabljak; KCT_ZAB_P01 Mapa opasnosti od poplava (500 god. povratni period) / Neretva, Krka i Cetina river basin; Žabljak river; KCT_ZAB_P01 Flood Hazard Map (return period 500 yr)	
Mjerilo crteža / Drawing scale <b>1:10 000</b>	
Status crteža / Drawing status <b>FINAL</b>	
Krajnji korisnik / Beneficijar Agencija za vodno područje Jadranskog mora / Water Agency for Adriatic sea area Mostar Datum odobrenja / Drawing approved <b>30.04.2019</b>	