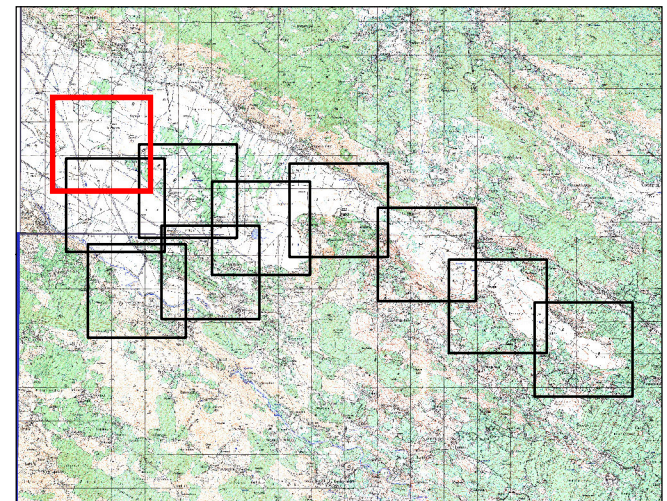
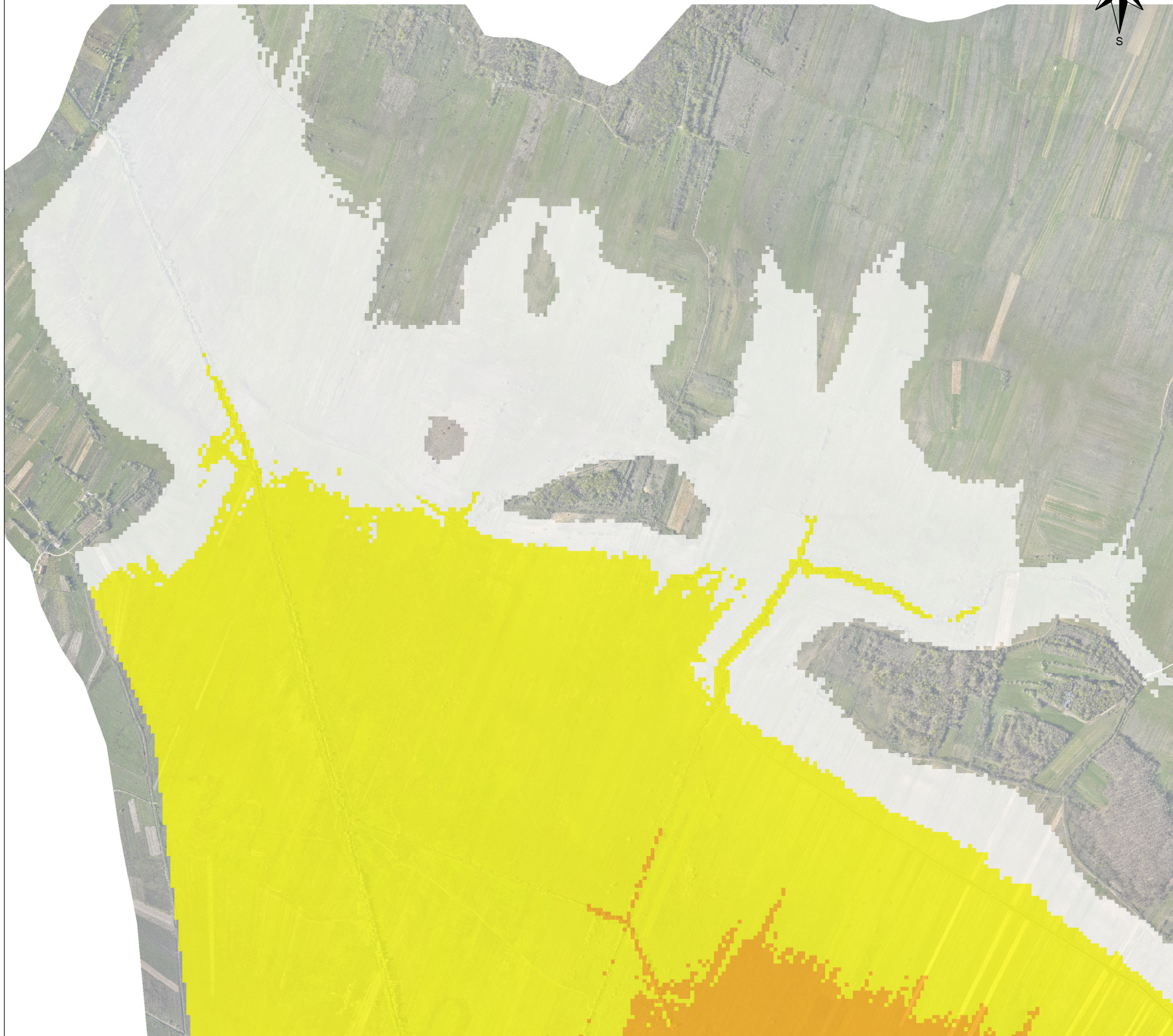
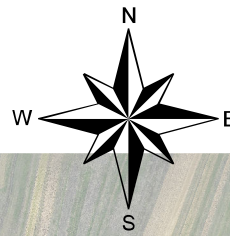


ANNEX 7 - NER\_MJB\_P01\_FHM



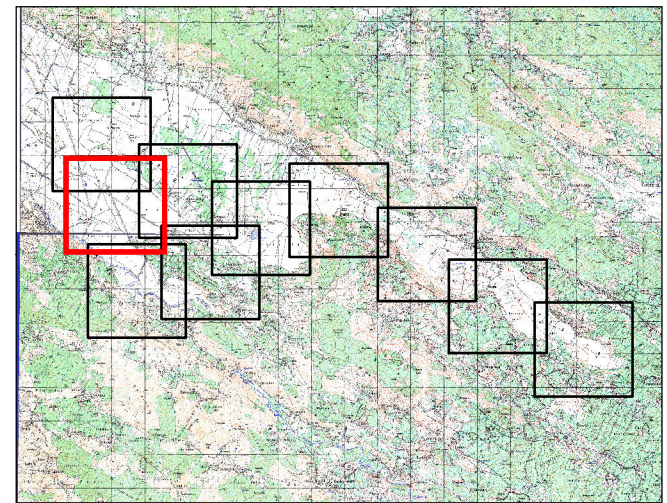
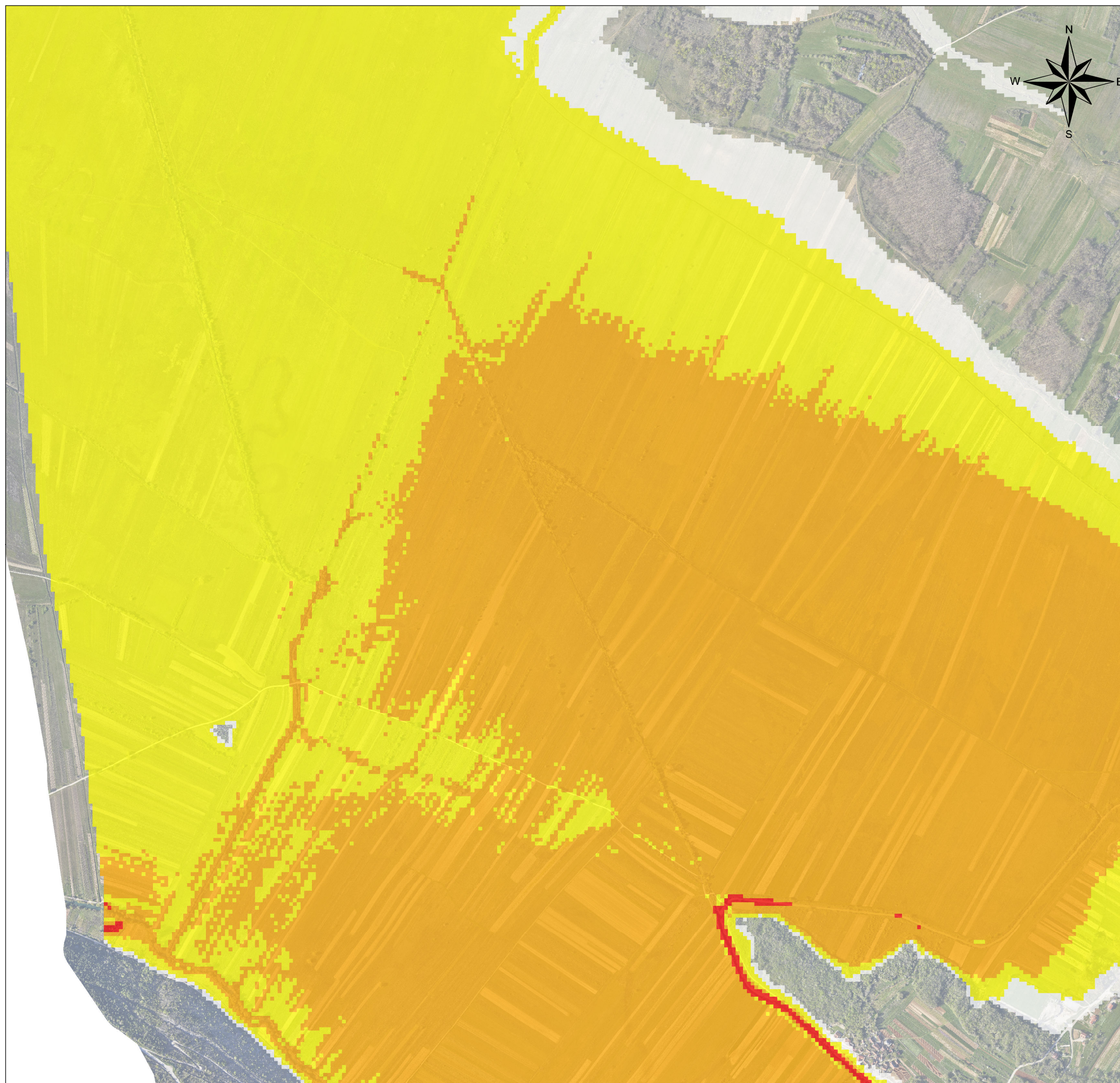
**Legenda / Legend**

**HAZARD MAP / MAPA OPASNOSTI (Q20)**

**Kategorija/ Category**

- Negligible danger / Zanemariva opasnost (0 - 0.75)
- Danger to some / Opasnost po neke (0.75 - 1.50)
- Danger to most / Opasnost po većinu (1.50 - 2.50)
- Danger to all / Opasnost po sve ( >2.50)

Naziv projekta / podprojekta / Project and Sub-project name Investicijski okvir za Zapadni Balkan - Program podrške infrastrukturnim projektima, Tehnička pomoć 5 (IPF 5); Projektat Mape opasnosti i mape rizika od poplave u BiH / Western Balkans Investment Facility - Infrastructure Project Facility, Technical Assistance 5 (IPF 5); Flood Hazard and Flood Risk Maps Project in BiH	
ID podprojekta / Sub-project ID <b>WB12-ENV-BIH-04C1</b>	
ID Dokumenta / Document ID <b>WB12 BIH ENV 04C1_FHM_102_A3_01</b>	
Odrađivač / Designer <b>Muhamed Vajnaga, BSCE</b>	Odgovorni projektant / Responsible designer <b>Fehad Mujić, BSCE</b>
Datum izrade / Drawing date 12.03.2019	Crtič odobren / Drawing approved 15.03.2019
Naziv crteža / Drawing name Sliv rijeke Neretve, Krke i Cetine; Rijeka Vrijaka; NER_MJB_P01 Mapa opasnosti od poplava (20 god. povratni period) / Neretva, Krka i Cetina river basin; Vrijaka river; NER_MJB_P01 Flood Hazard Map (return period 20 yr)	
Mjerilo crteža / Drawing scale <b>1:10 000</b>	
Status crteža / Drawing status <b>FINAL</b>	
Krajnji korisnik / Beneficijar Agencija za vodno područje Jadranskog mora / Water Agency for Adriatic sea area Mostar Crtič odobren / Drawing approved <b>30.04.2019</b>	



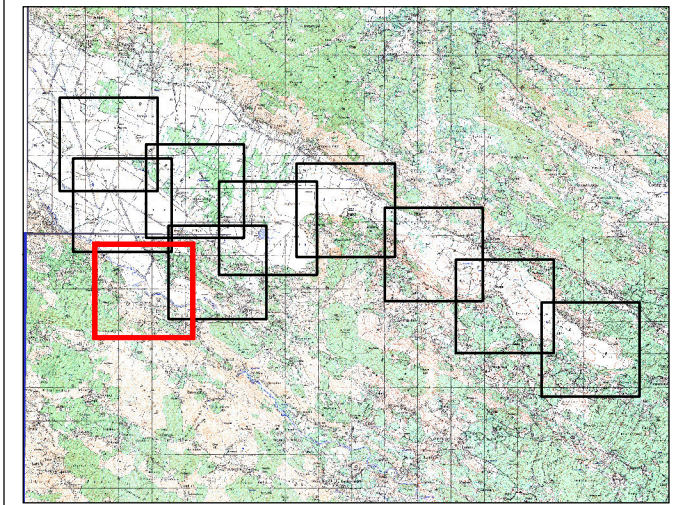
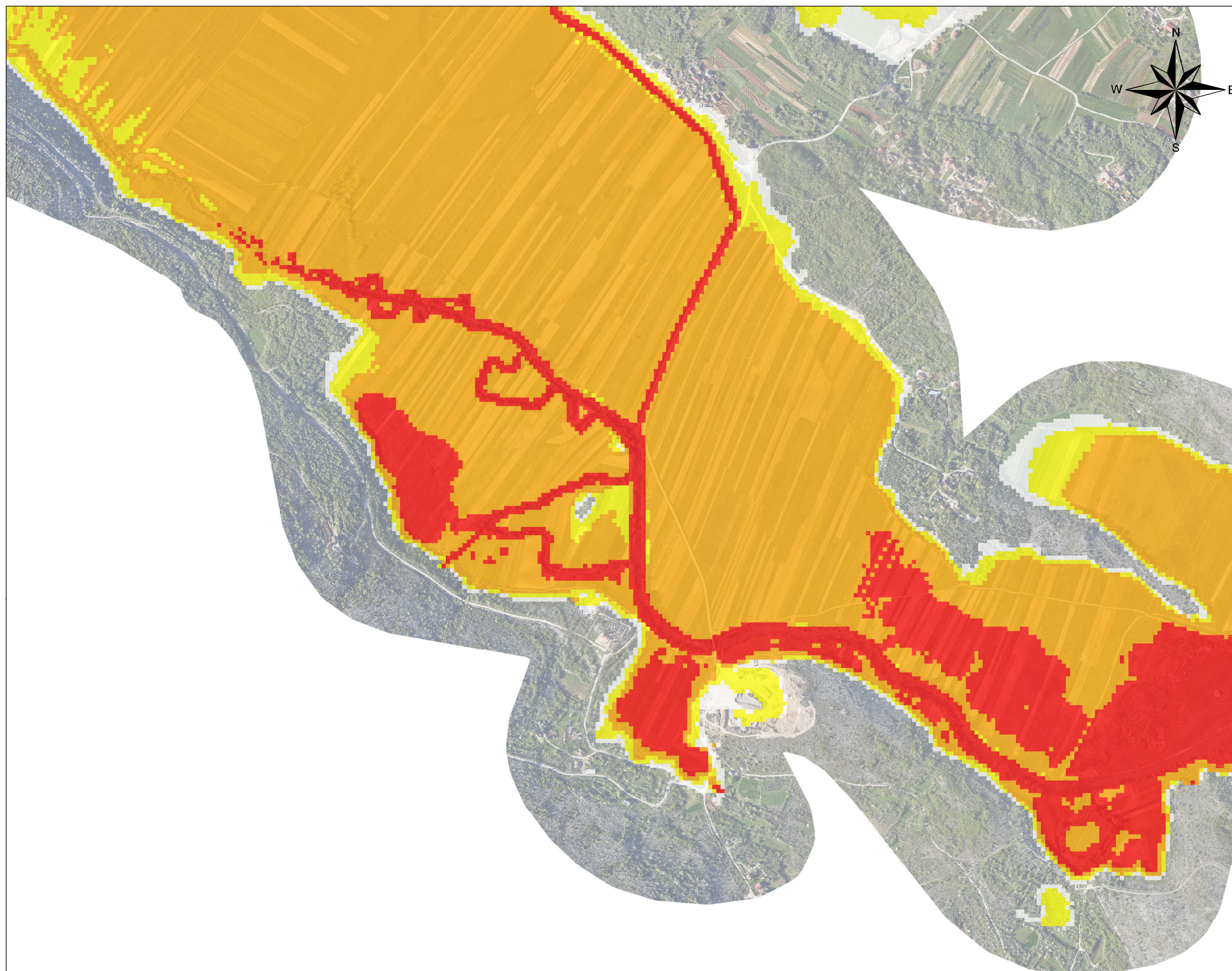
**Legenda / Legend**

**HAZARD MAP / MAPA OPASNOSTI (Q20)**

**Kategorija/ Category**

- Negligible danger / Zanemariva opasnost (0 - 0.75)
- Danger to some / Opasnost po neke (0.75 - 1.50)
- Danger to most / Opasnost po većinu (1.50 - 2.50)
- Danger to all / Opasnost po sve ( >2.50)

Naziv projekta / podprojekta / Project and Sub-project name Investicijski okvir za Zapadni Balkan - Program podrške infrastrukturnim projektima, Tehnička pomoć 5 (IPF 5); Projektat karte opasnosti i karte rizika od poplave u BiH / Western Balkans Investment Facility - Infrastructure Project Facility, Technical Assistance 5 (IPF 5); Flood Hazard and Flood Risk Maps Project in BiH	
ID podprojekta / Sub-project ID <b>WB12-ENV-BIH-04C1</b>	
ID Dokumenta / Document ID <b>WB12 BIH ENV 04C1_FHM_102_A3_01</b>	
Odrađivač / Designer <b>Muhamed Vajnaga, BSCE</b>	Odgovorni projektant / Responsible designer <b>Fehad Mujić, BSCE</b>
Datum izrade / Drawing date 12.03.2019	Crtič odobren / Drawing approved 15.03.2019
Naziv crteža / Drawing name Sliv rijeke Neretve, Krka i Cetine; Rijeka Vrijika; NER_MJB_P01 Mapa opasnosti od poplava (20 god. povratni period) / Neretva, Krka i Cetina river basin; Vrijika river; NER_MJB_P01 Flood Hazard Map (return period 20 yr)	
Krajnji korisnik / Beneficijar Agencija za vodno područje Jadranskog mora / Water Agency for Adriatic sea area Mostar	
Mjerilo crteža / Drawing scale <b>1:10 000</b>	Status crteža / Drawing status <b>FINAL</b>
Datum odobrenja / Drawing approved <b>30.04.2019</b>	



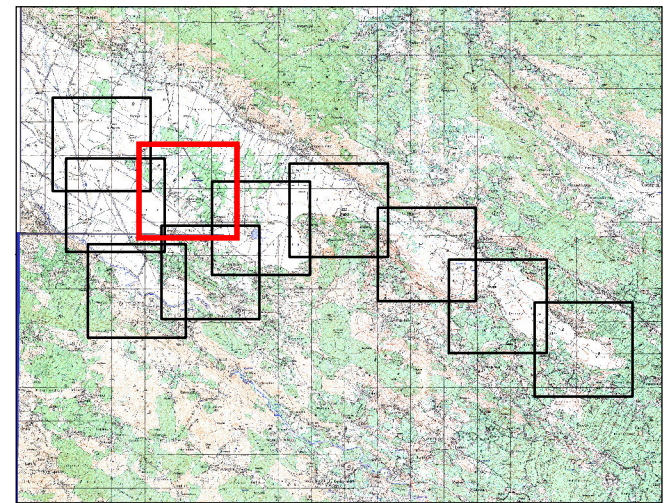
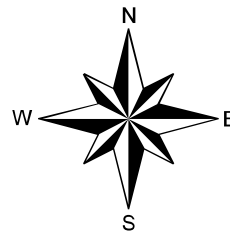
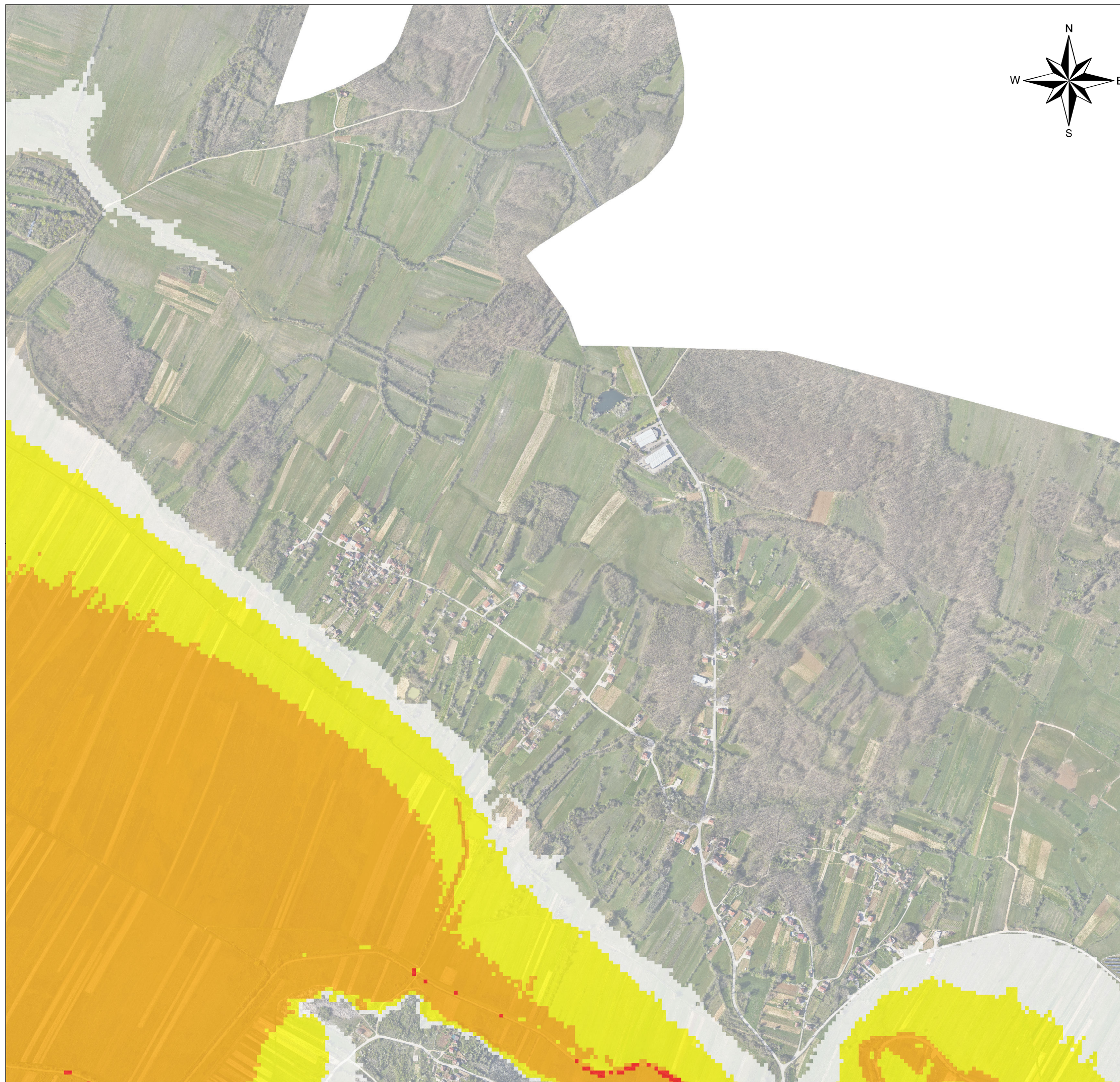
**Legenda / Legend**

**HAZARD MAP / MAPA OPASNOSTI (Q20)**

**Kategorija/ Category**

- Negligible danger / Zanemariva opasnost (0 - 0.75)
- Danger to some / Opasnost po neke (0.75 - 1.50)
- Danger to most / Opasnost po većinu (1.50 - 2.50)
- Danger to all / Opasnost po sve ( >2.50)

Naziv projekta / podprojekta / Project and Sub-project name Investicijski okvir za Zapadni Balkan - Program podrške infrastrukturnim projektima, Tehnička pomoć 5 (IPF 5); Projektat Mape opasnosti i mape rizika od poplava u BiH / Western Balkans Investment Facility - Infrastructure Project Facility, Technical Assistance 5 (IPF 5); Flood Hazard and Flood Risk Maps Project in BiH	
ID podprojekta / Sub-project ID <b>WB12-ENV-BIH-04C1</b>	
ID Dokumenta / Document ID <b>WB12 BIH ENV 04C1_FHM_102_A3_01</b>	
Odrađivač / Designer <b>Muhamed Vajnaga, BSCE</b>	Odgovorni projektant / Responsible designer <b>Fehad Mujić, BSCE</b>
Datum izrade / Drawing date 12.03.2019	Crtič odobren / Drawing approved 15.03.2019
Naziv crteža / Drawing name Sliv rijeke Neretve, Krka i Cetine; Rijeka Vrijaka; NER_MJB_P01 Mapa opasnosti od poplava (20 god. povratni period) / Neretva, Krka i Cetina river basin; Vrijaka river; NER_MJB_P01 Flood Hazard Map (return period 20 yr)	
Krajnji korisnik / Beneficijar Agencija za vodno područje Jadranskog mora / Water Agency for Adriatic sea area Mostar	
Mjerilo crteža / Drawing scale <b>1:10 000</b>	Status crteža / Drawing status <b>FINAL</b>
Datum odobrenja / Drawing approved <b>30.04.2019</b>	



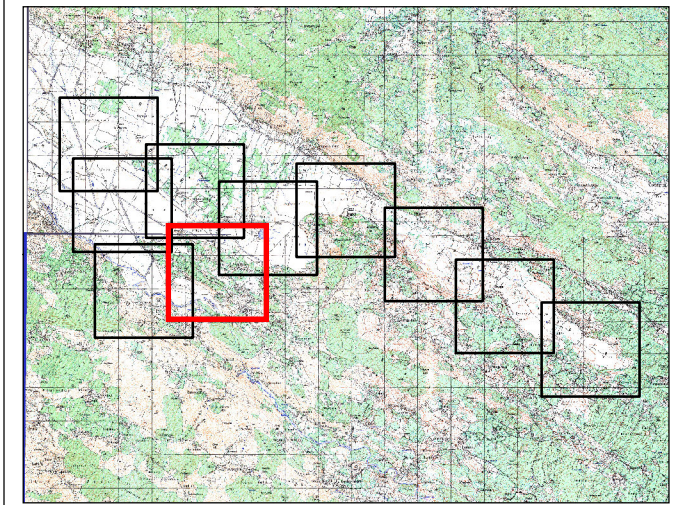
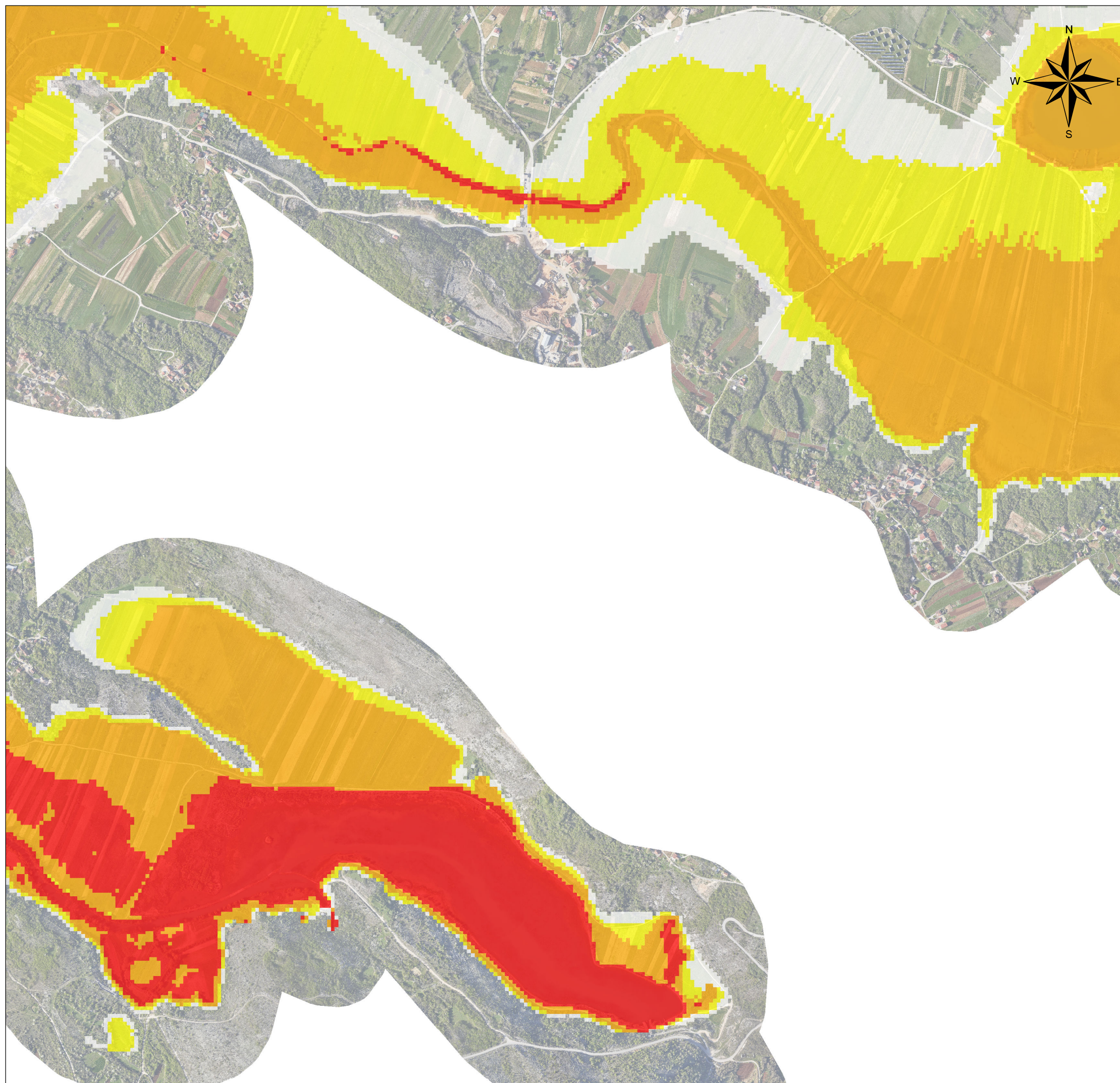
**Legenda / Legend**

**HAZARD MAP / MAPA OPASNOSTI (Q20)**

**Kategorija/ Category**

- Negligible danger / Zanemariva opasnost (0 - 0.75)
- Danger to some / Opasnost po neke (0.75 - 1.50)
- Danger to most / Opasnost po većinu (1.50 - 2.50)
- Danger to all / Opasnost po sve ( >2.50)

Naziv projekta / podprojekta / Project and Sub-project name Investicioni okvir za Zapadni Balkan - Program podrške infrastrukturnim projektima, Tehnička pomoć 5 (IPF5) / Projektat Mape opasnosti i mape rizika od poplave u BiH / Western Balkans Investment Facility - Infrastructure Project Facility, Technical Assistance 5 (IPF 5); Flood Hazard and Flood Risk Maps Project in BiH	
ID podprojekta / Sub-project ID <b>WB12-ENV-BIH-04C1</b>	
ID Dokumenta / Document ID <b>WB12 BIH ENV 04C1_FHM_102_A3_01</b>	
Odrađivač / Designer <b>Muhamed Vajnaga, BSCE</b>	Odgovorni projektant / Responsible designer <b>Fehad Mujić, BSCE</b>
Datum izrade / Drawing date 12.03.2019	Crtaj odobren / Drawing approved 15.03.2019
Naziv crteža / Drawing name Sliv rijeke Neretve, Krke i Cetine; Rijeka Vrijjika; NER_MJB_P01 Mapa opasnosti od poplava (20 god. povratni period) / Neretva, Krka i Cetina river basin; Vrijjika river; NER_MJB_P01 Flood Hazard Map (return period 20 yr)	
Mjerilo crteža / Drawing scale <b>1:10 000</b>	
Status crteža / Drawing status <b>FINAL</b>	
Krajnji korisnik / Beneficijar Agencija za vodno područje Jadranskog mora / Water Agency for Adriatic sea area Mostar Crtaj odobren / Drawing approved <b>30.04.2019</b>	



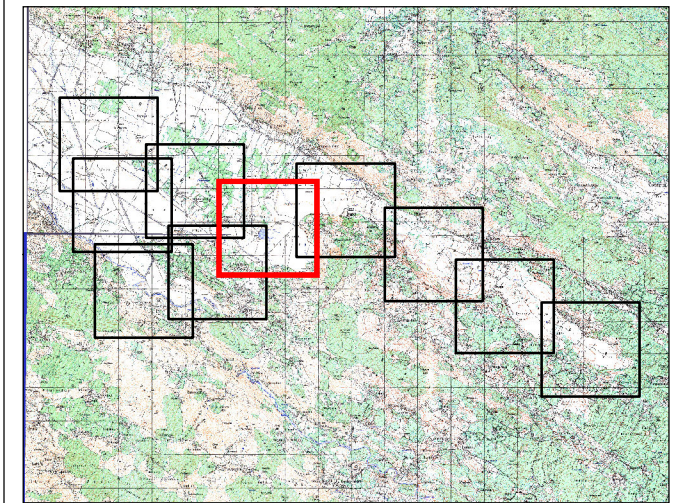
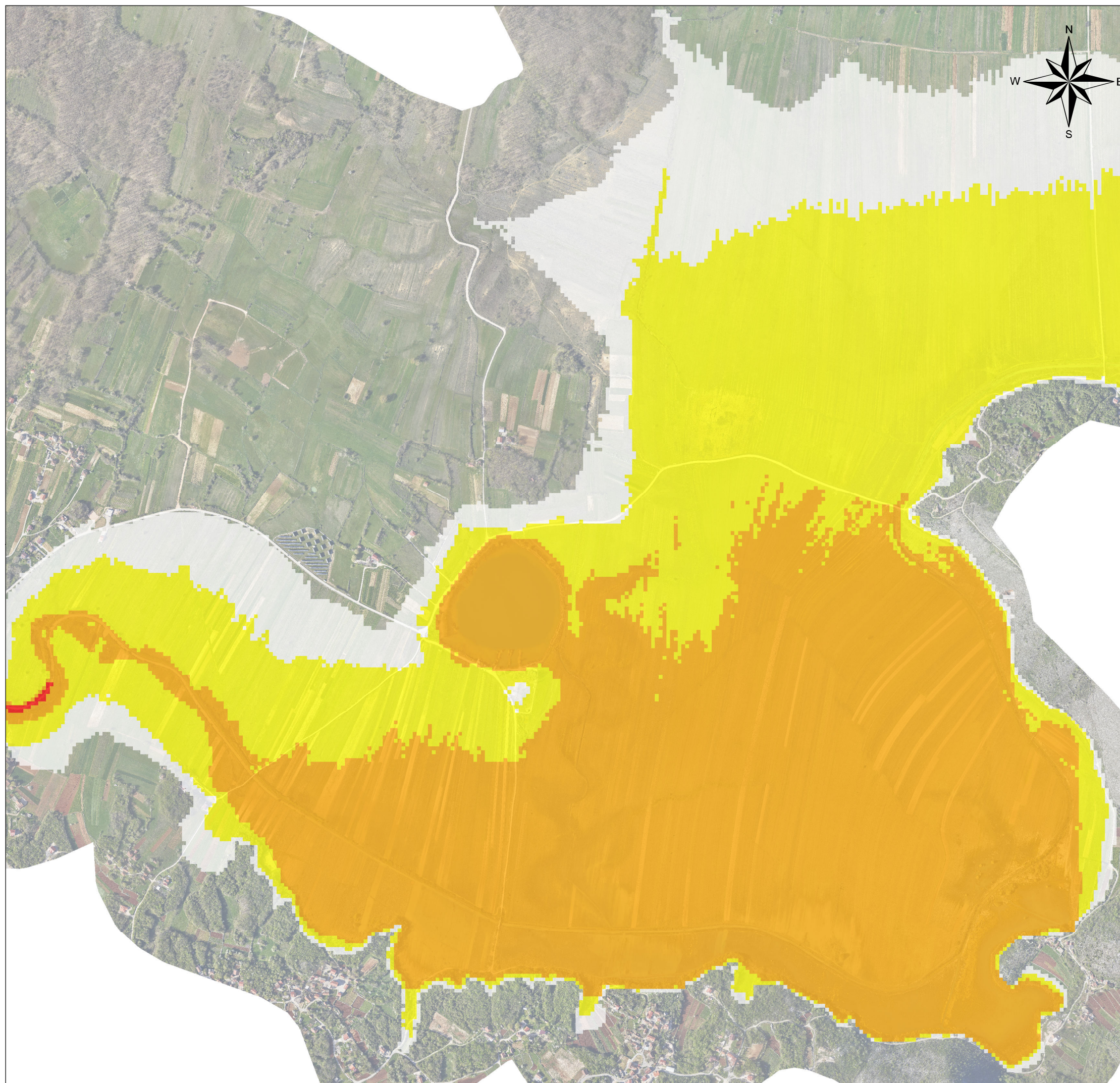
**Legenda / Legend**

**HAZARD MAP / MAPA OPASNOSTI (Q20)**

**Kategorija/ Category**

- Negligible danger / Zanemariva opasnost (0 - 0.75)
- Danger to some / Opasnost po neke (0.75 - 1.50)
- Danger to most / Opasnost po većinu (1.50 - 2.50)
- Danger to all / Opasnost po sve ( >2.50)

Naziv projekta / podprojekta / Project and Sub-project name Investicioni okvir za Zapadni Balkan - Program podrške infrastrukturnim projektima, Tehnička pomoć 5 (IPF 5); Projekat Mape opasnosti i mape rizika od poplava u BiH / Western Balkans Investment Facility - Infrastructure Project Facility, Technical Assistance 5 (IPF 5); Flood Hazard and Flood Risk Maps Project in BiH	
ID podprojekta / Sub-project ID <b>WB12-ENV-BIH-04C1</b>	
ID Dokumenta / Document ID <b>WB12 BIH ENV 04C1_FHM_102_A3_01</b>	
Odrađivač / Designer <b>Muhamed Vajnaga, BSCE</b>	Odgovorni projektant / Responsible designer <b>Fehad Mujić, BSCE</b>
Datum izrade / Drawing date 12.03.2019	Crtič odobren / Drawing approved 15.03.2019
Naziv crteža / Drawing name Sliv rijeke Neretve, Krka i Cetine; Rijeka Vrijaka; NER_MJB_P01 Mapa opasnosti od poplava (20 god. povratni period) / Neretva, Krka i Cetina river basin; Vrijaka river; NER_MJB_P01 Flood Hazard Map (return period 20 yr)	
Krajnji korisnik / Beneficijar Agencija za vodno područje Jadranskog mora / Water Agency for Adriatic sea area Mostar	
Mjerilo crteža / Drawing scale <b>1:10 000</b>	Status crteža / Drawing status <b>FINAL</b>
Datum odobrenja / Drawing approved <b>30.04.2019</b>	



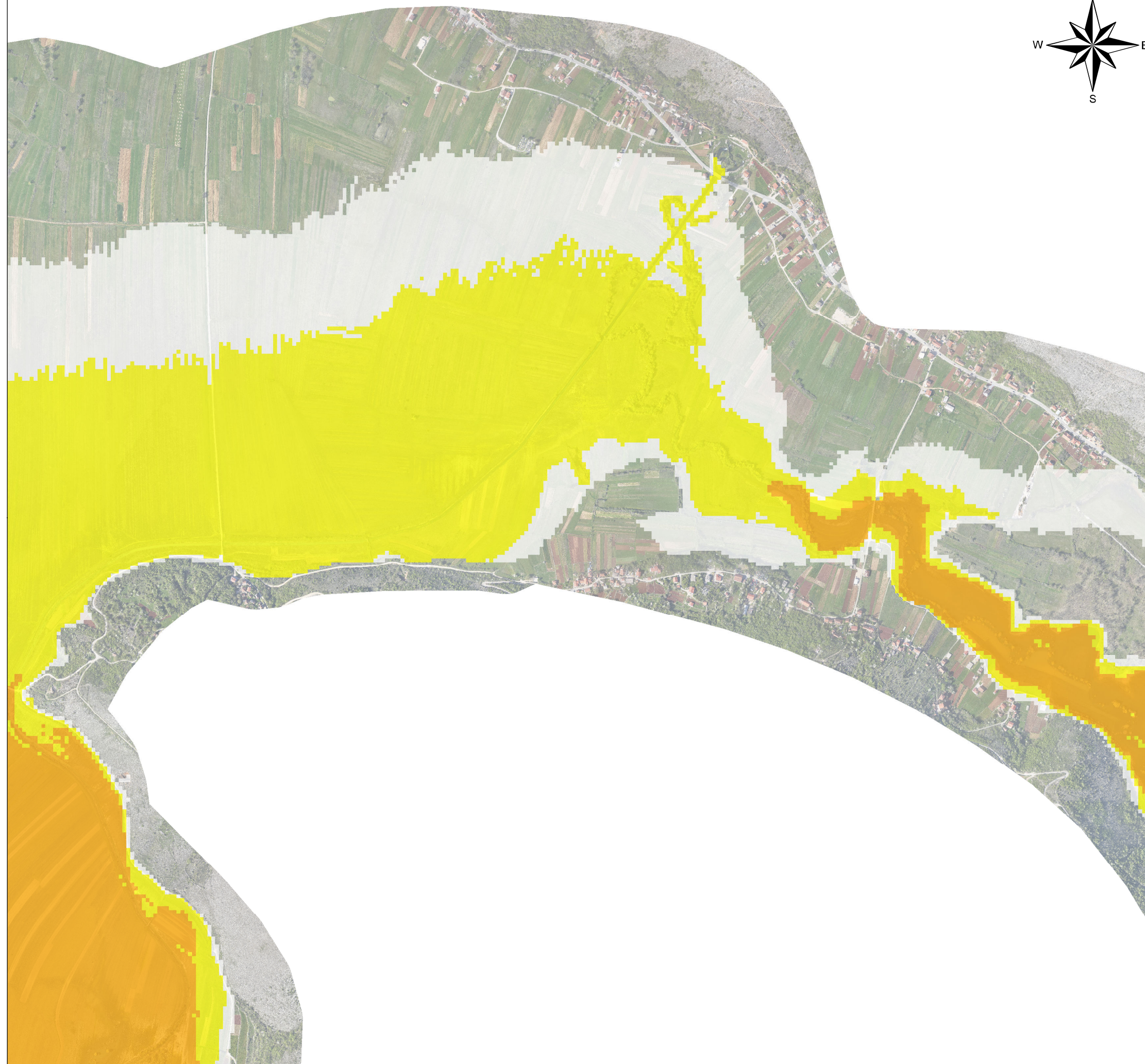
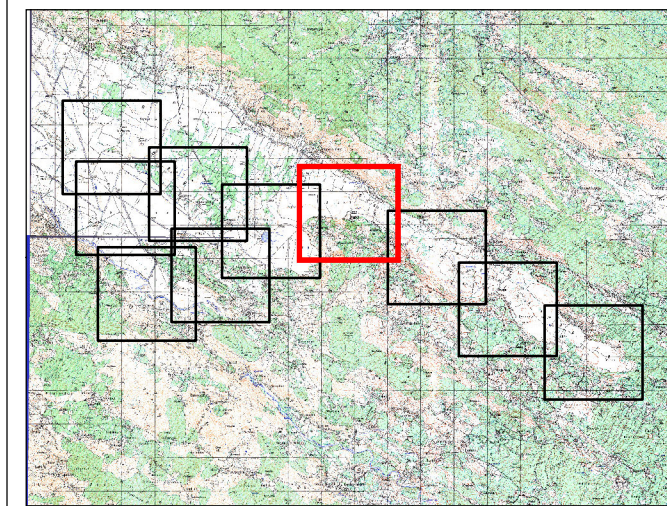
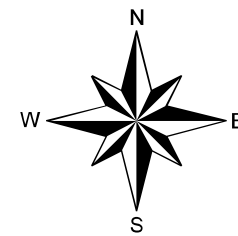
**Legenda / Legend**

**HAZARD MAP / MAPA OPASNOSTI (Q20)**

**Kategorija/ Category**

- Negligible danger / Zanemariva opasnost (0 - 0.75)
- Danger to some / Opasnost po neke (0.75 - 1.50)
- Danger to most / Opasnost po većinu (1.50 - 2.50)
- Danger to all / Opasnost po sve ( >2.50)

Naziv projekta / podprojekta / Project and Sub-project name Investicijski okvir za Zapadni Balkan - Program podrške infrastrukturnim projektima, Tehnička pomoć 5 (IPF 5); Projektat Mape opasnosti i mape rizika od poplave u BiH / Western Balkans Investment Facility - Infrastructure Project Facility, Technical Assistance 5 (IPF 5); Flood Hazard and Flood Risk Maps Project in BiH	
ID podprojekta / Sub-project ID <b>WB12-ENV-BIH-04C1</b>	
ID Dokumenta / Document ID <b>WB12 BIH ENV 04C1_FHM_102_A3_01</b>	
Odrađivač / Designer <b>Muhamed Vajnaga, BSCE</b>	Odgovorni projektant / Responsible designer <b>Fehad Mujić, BSCE</b>
Datum izrade / Drawing date 12.03.2019	Crtič odobren / Drawing approved 15.03.2019
Naziv crteža / Drawing name Sliv rijeke Neretve, Krke i Cetine; Rijeka Vrijaka; NER_MJB_P01 Mapa opasnosti od poplava (20 god. povratni period) / Neretva, Krka i Cetina river basin; Vrijaka river; NER_MJB_P01 Flood Hazard Map (return period 20 yr)	
Mjerilo crteža / Drawing scale <b>1:10 000</b>	
Status crteža / Drawing status <b>FINAL</b>	
Krajnji korisnik / Beneficiary Agencija za vodno područje Jadranskog mora / Water Agency for Adriatic sea area Mostar Crtič odobren / Drawing approved <b>30.04.2019</b>	



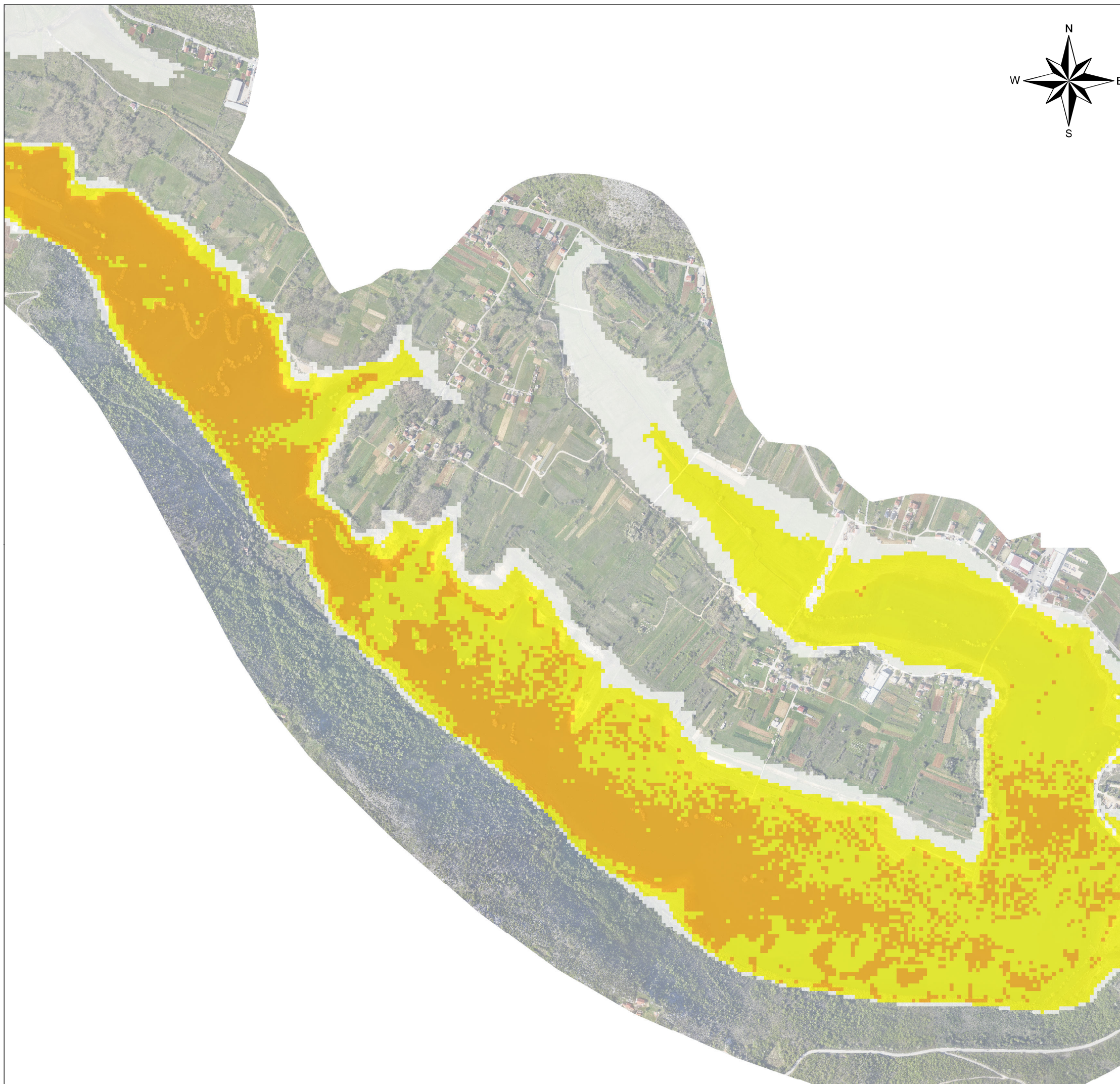
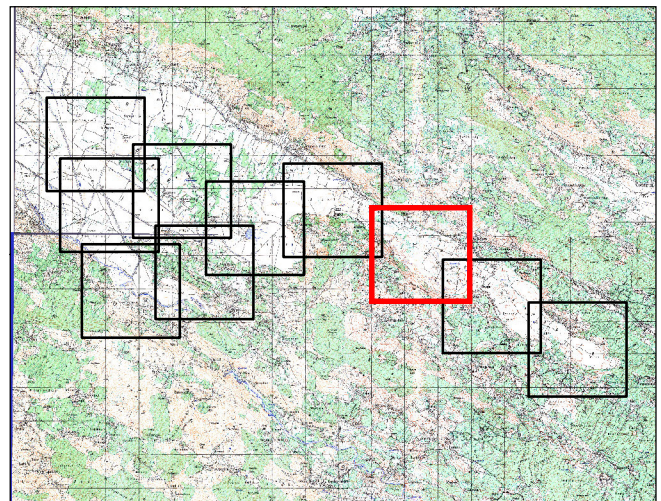
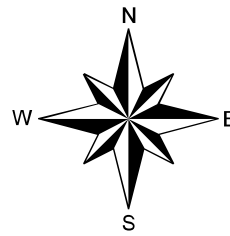
**Legenda / Legend**

**HAZARD MAP / MAPA OPASNOSTI (Q20)**

**Kategorija/ Category**

- Negligible danger / Zanemariva opasnost (0 - 0.75)
- Danger to some / Opasnost po neke (0.75 - 1.50)
- Danger to most / Opasnost po većinu (1.50 - 2.50)
- Danger to all / Opasnost po sve ( >2.50)

Naziv projekta / podprojekta / Project and Sub-project name Investicijski okvir za Zapadni Balkan - Program podrške infrastrukturnim projektima, Tehnička pomoć 5 (IPF 5); Projektat Mape opasnosti i mape rizika od poplave u BiH / Western Balkans Investment Facility - Infrastructure Project Facility, Technical Assistance 5 (IPF 5); Flood Hazard and Flood Risk Maps Project in BiH	
ID podprojekta / Sub-project ID <b>WB12-ENV-BIH-04C1</b>	
ID Dokumenta / Document ID <b>WB12 BIH ENV 04C1_FHM_102_A3_01</b>	
Odrađivač / Designer <b>Muhamed Vajnaga, BSCE</b>	Odgovorni projektant / Responsible designer <b>Fehad Mujić, BSCE</b>
Datum izrade / Drawing date <b>12.03.2019</b>	Crtički odobren / Drawing approved <b>15.03.2019</b>
Naziv crteža / Drawing name Sliv rijeke Neretve, Krka i Cetine; Rijeka Vrijaka; NER_MJB_P01 Mapa opasnosti od poplava (20 god. povratni period) / Neretva, Krka i Cetina river basin; Vrijaka river; NER_MJB_P01 Flood Hazard Map (return period 20 yr)	
Krajnji korisnik / Beneficijar Agencija za vodno područje Jadranskog mora / Water Agency for Adriatic sea area Mostar	
Mjerilo crteža / Drawing scale <b>1:10 000</b>	Status crteža / Drawing status <b>FINAL</b>
Datum odobrenja / Drawing approved <b>30.04.2019</b>	



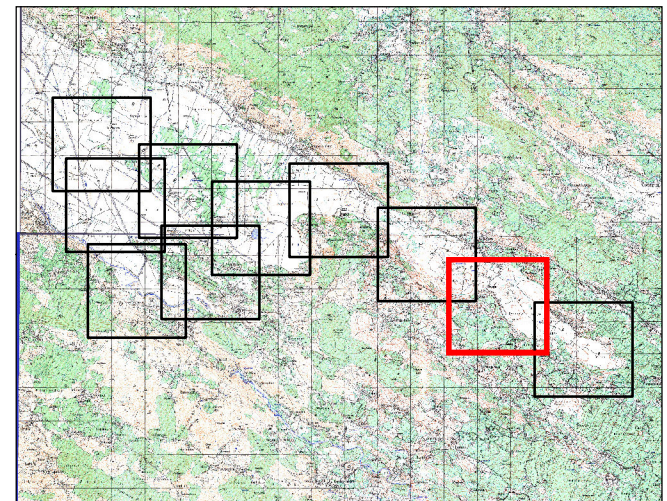
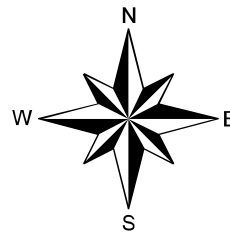
**Legenda / Legend**

**HAZARD MAP / MAPA OPASNOSTI (Q20)**

**Kategorija/ Category**

- Negligible danger / Zanemariva opasnost (0 - 0.75)
- Danger to some / Opasnost po neke (0.75 - 1.50)
- Danger to most / Opasnost po većinu (1.50 - 2.50)
- Danger to all / Opasnost po sve ( >2.50)

Naziv projekta / podprojekta / Project and Sub-project name Investicioni okvir za Zapadni Balkan - Program podrške infrastrukturnim projektima, Tehnička pomoć 5 (IPF 5); Projektat karte opasnosti i karte rizika od poplava u BiH / Western Balkans Investment Facility - Infrastructure Project Facility, Technical Assistance 5 (IPF 5); Flood Hazard and Flood Risk Maps Project in BiH	
ID projekta / Sub-project ID <b>WB12-ENV-BIH-04C1</b>	
ID Dokumenta / Document ID <b>WB12 BIH ENV 04C1_FHM_102_A3_01</b>	
Odrađivač / Designer <b>Muhamed Vajnaga, BSCE</b>	Odgovorni projektant / Responsible designer <b>Fehad Mujić, BSCE</b>
Datum izrade / Drawing date 12.03.2019	Crtič odobren / Drawing approved 15.03.2019
Naziv crteža / Drawing name Sliv rijeke Neretve, Krke i Cetine; Rijeka Vrijaka; NER_MJB_P01 Mapa opasnosti od poplava (20 god. povratni period) / Neretva, Krka i Cetina river basin; Vrijaka river; NER_MJB_P01 Flood Hazard Map (return period 20 yr)	
Mjerilo crteža / Drawing scale <b>1:10 000</b>	
Status crteža / Drawing status <b>FINAL</b>	
Krajnji korisnik / Beneficijar Agencija za vodno područje Jadranskog mora / Water Agency for Adriatic sea area Mostar Crtič odobren / Drawing approved <b>30.04.2019</b>	



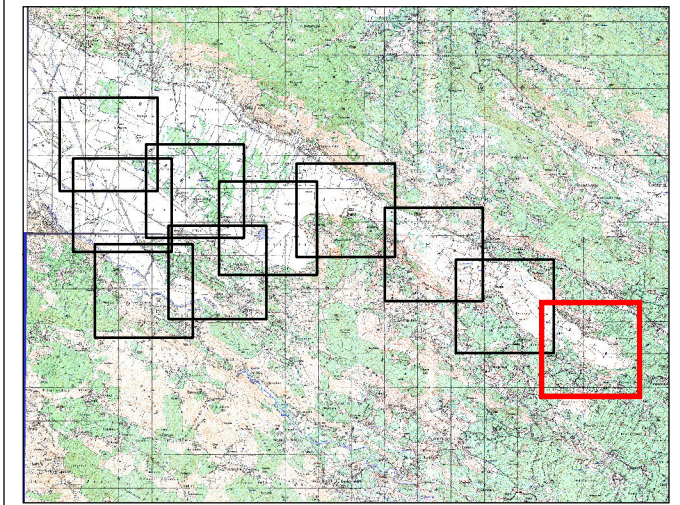
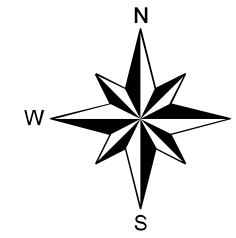
**Legenda / Legend**

**HAZARD MAP / MAPA OPASNOSTI (Q20)**

**Kategorija/ Category**

- Negligible danger / Zanemariva opasnost (0 - 0.75)
- Danger to some / Opasnost po neke (0.75 - 1.50)
- Danger to most / Opasnost po većinu (1.50 - 2.50)
- Danger to all / Opasnost po sve ( >2.50)

Naziv projekta / podprojekta / Project and Sub-project name Investicioni okvir za Zapadni Balkan - Program podrške infrastrukturnim projektima, Tehnička pomoć 5 (IPF 5); Projektat karte opasnosti i karte rizika od poplava u BiH / Western Balkans Investment Facility - Infrastructure Project Facility, Technical Assistance 5 (IPF 5); Flood Hazard and Flood Risk Maps Project in BiH		ID podprojekta / Sub-project ID <b>WB12-ENV-BIH-04C1</b> ID Dokumenta / Document ID <b>WB12 BIH ENV 04C1_FHM_102_A3_01</b>
Odrađivač / Designer <b>Muhamed Vajnaga, BSCE</b> <small>Datum izrade / Drawing date</small> 12.03.2019	Odgovorni projektant / Responsible designer <b>Fehad Mujić, BSCE</b> <small>Datum odobrenja / Drawing approved</small> 15.03.2019	IPFS TP Konsultant / IPFS TA Consultant <b>M.Sc. Nijaz Lukovac, BSCE</b> <small>Crtički odobren / Drawing approved</small> 17.03.2019
Naziv crteža / Drawing name Sliv rijeke Neretve, Krka i Cetine; Rijeka Vrijaka; NER_MJB_P01 Mapa opasnosti od poplava (20 god. povratni period) / Neretva, Krka i Cetina river basin; Vrijaka river; NER_MJB_P01 Flood Hazard Map (return period 20 yr)		Krajnji korisnik / Beneficijar Agencija za vodno područje Jadranskog mora / Water Agency for Adriatic sea area Mostar <small>Crtički odobren / Drawing approved</small> 30.04.2019
<small>Mjerilo crteža / Drawing scale</small> <b>1:10 000</b>	<small>Status crteža / Drawing status</small> <b>FINAL</b>	<small>Pečat / Stamp</small>



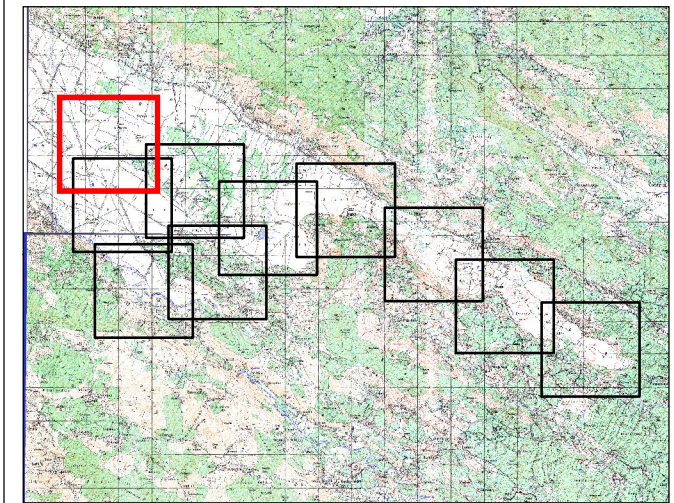

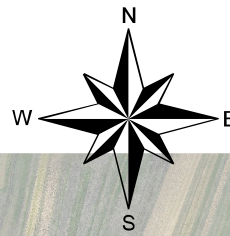
**Legenda / Legend**

**HAZARD MAP / MAPA OPASNOSTI (Q20)**

**Kategorija/ Category**

- Negligible danger / Zanemariva opasnost (0 - 0.75)
- Danger to some / Opasnost po neke (0.75 - 1.50)
- Danger to most / Opasnost po većinu (1.50 - 2.50)
- Danger to all / Opasnost po sve ( >2.50)

Naziv projekta / podprojekta / Project and Sub-project name Investicijski okvir za Zapadni Balkan - Program podrške infrastrukturnim projektima, Tehnička pomoć 5 (IPF 5); Projektat Mape opasnosti i mape rizika od poplave u BiH / Western Balkans Investment Facility - Infrastructure Project Facility, Technical Assistance 5 (IPF 5); Flood Hazard and Flood Risk Maps Project in BiH	
ID podprojekta / Sub-project ID <b>WB12-ENV-BIH-04C1</b>	
ID Dokumenta / Document ID <b>WB12 BIH ENV 04C1_FHM_102_A3_01</b>	
Odrađivač / Designer <b>Muhamed Vajnaga, BSCE</b> <small>Datum izrade / Drawing date: 12.03.2019</small>	Odgovorni projektant / Responsible designer <b>Fehad Mujić, BSCE</b> <small>Crtič odobren / Drawing approved: 15.03.2019</small>
IPFS TP Konsultant / IPFS TA Consultant <b>M.Sc. Nijaz Lukovac, BSCE</b> <small>Crtič odobren / Drawing approved: 17.03.2019</small>	
Naziv crteža / Drawing name Sliv rijeke Neretve, Krka i Cetine; Rijeka Vrijika; NER_MJB_P01 Mapa opasnosti od poplava (20 god. povratni period) / Neretva, Krka i Cetina river basin; Vrijika river; NER_MJB_P01 Flood Hazard Map (return period 20 yr)	
Mjerilo crteža / Drawing scale <b>1:10 000</b>	
Status crteža / Drawing status <b>FINAL</b>	
Krajnji korisnik / Beneficijar Agencija za vodno područje Jadranskog mora / Water Agency for Adriatic sea area Mostar <small>Crtič odobren / Drawing approved: 30.04.2019</small>	



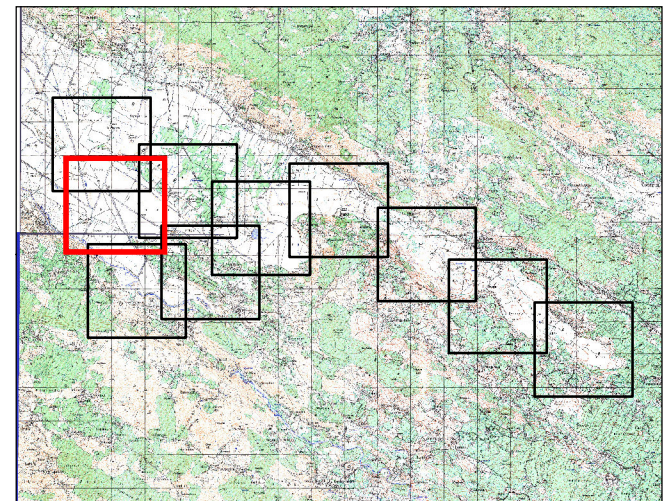
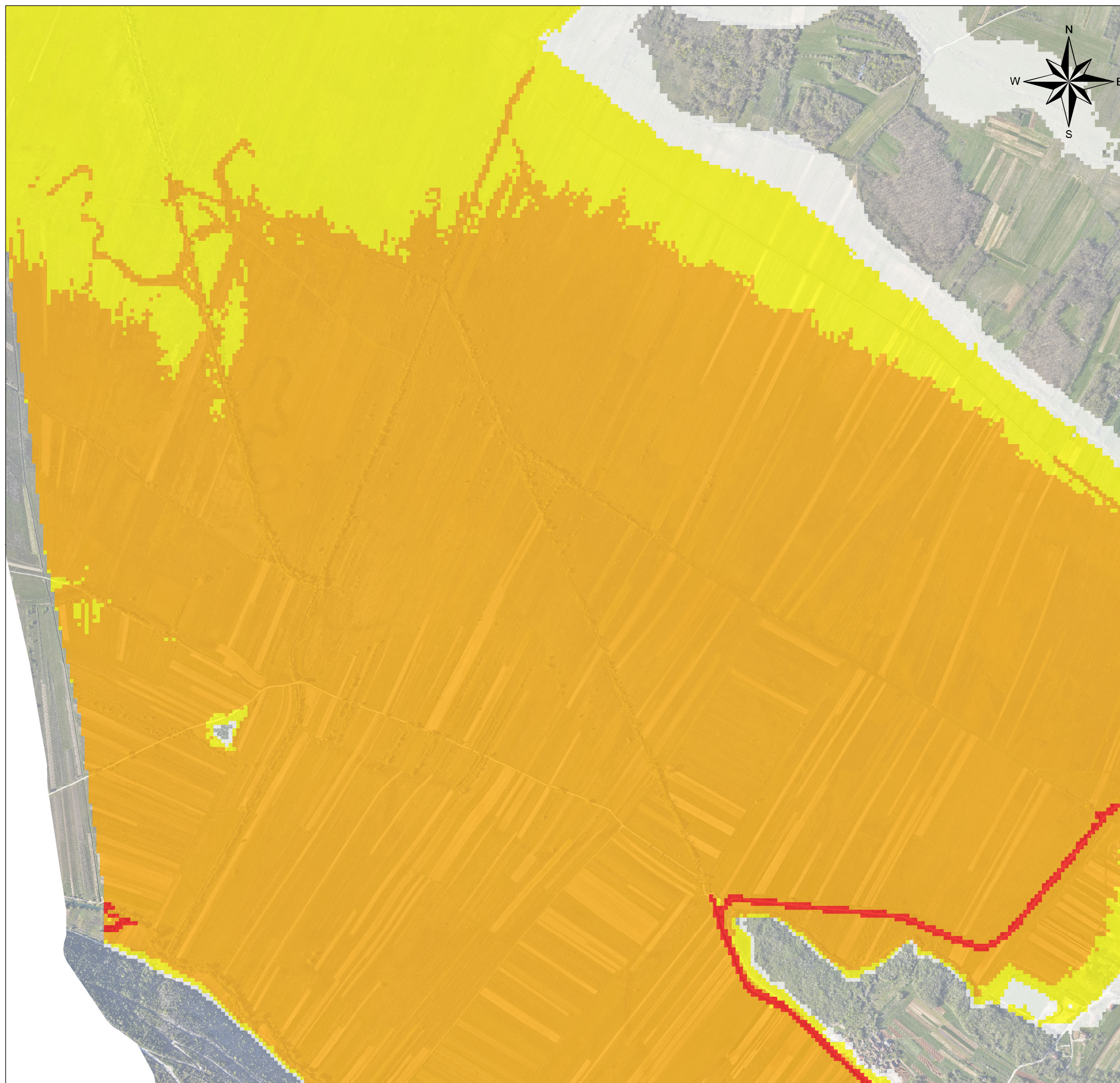
**Legenda / Legend**

**HAZARD MAP / MAPA OPASNOSTI (Q100)**

**Kategorija/ Category**

- Negligible danger / Zanemariva opasnost (0 - 0.75)
- Danger to some / Opasnost po neke (0.75 - 1.50)
- Danger to most / Opasnost po većinu (1.50 - 2.50)
- Danger to all / Opasnost po sve ( >2.50)

Naziv projekta / podprojekta / Project and Sub-project name Investicioni okvir za Zapadni Balkan - Program podrške infrastrukturnim projektima, Tehnička pomoć 5 (IPF 5); Projektat Mape opasnosti i mape rizika od poplave u BiH / Western Balkans Investment Facility - Infrastructure Project Facility, Technical Assistance 5 (IPF 5); Flood Hazard and Flood Risk Maps Project in BiH	
ID podprojekta / Sub-project ID <b>WB12-ENV-BIH-04C1</b>	
ID Dokumenta / Document ID <b>WB12 BIH ENV 04C1_FHM_102_A3_01</b>	
Odrađivač / Designer <b>Muhamed Vajnaga, BSCE</b>	Odgovorni projektant / Responsible designer <b>Fehad Mujić, BSCE</b>
Datum izrade / Drawing date 12.03.2019	Crtič odobren / Drawing approved 15.03.2019
Naziv crteža / Drawing name Sliv rijeke Neretve, Krke i Cetine; Rijeka Vrijaka; NER_MJB_P01 Mapa opasnosti od poplava (100 god. povratni period) / Neretva, Krka i Cetina river basin; Vrijaka river; NER_MJB_P01 Flood Hazard Map (return period 100 yr)	
Krajnji korisnik / Beneficijar Agencija za vodno područje Jadranskog mora / Water Agency for Adriatic sea area Mostar	
Mjerilo crteža / Drawing scale <b>1:10 000</b>	Status crteža / Drawing status <b>FINAL</b>
Crtič odobren / Drawing approved <b>30.04.2019</b>	



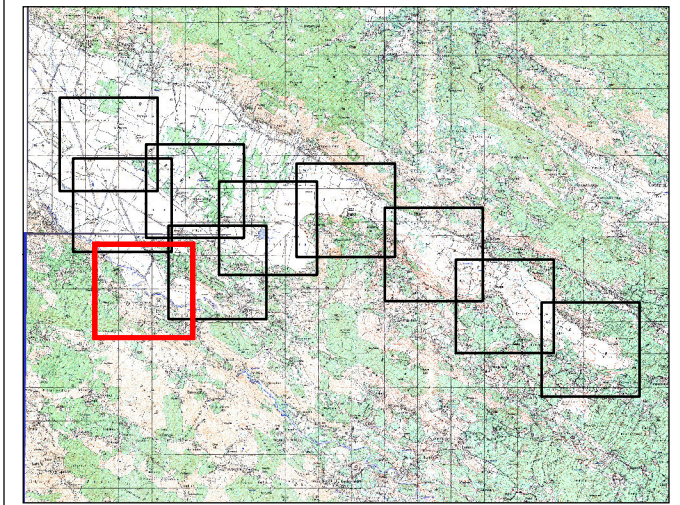
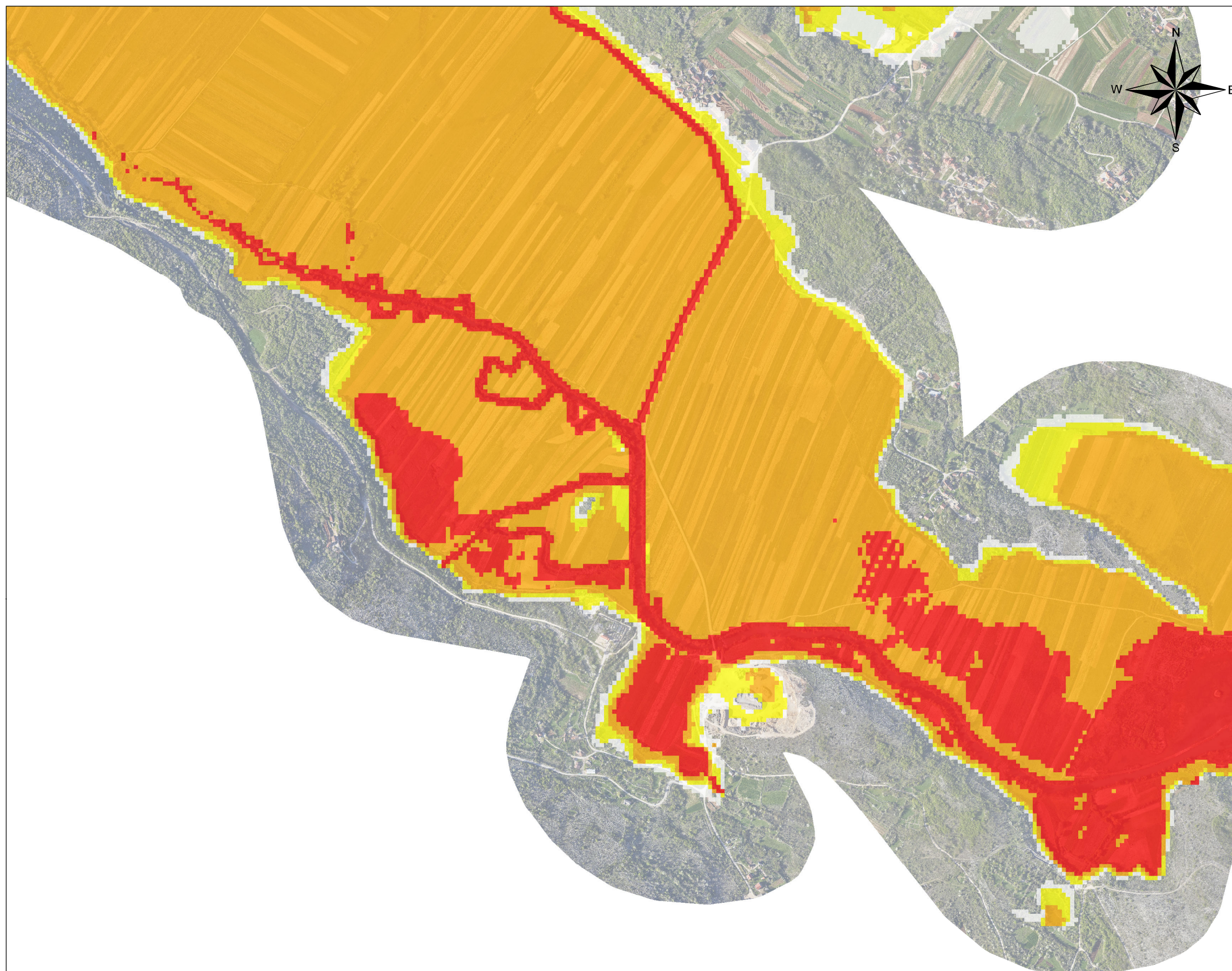
**Legenda / Legend**

**HAZARD MAP / MAPA OPASNOSTI (Q100)**

**Kategorija/ Category**

- Negligible danger / Zanemariva opasnost (0 - 0.75)
- Danger to some / Opasnost po neke (0.75 - 1.50)
- Danger to most / Opasnost po većinu (1.50 - 2.50)
- Danger to all / Opasnost po sve ( >2.50)

Naziv projekta / podprojekta / Project and Sub-project name Investicijski okvir za Zapadni Balkan - Program podrške infrastrukturnim projektima, Tehnička pomoć 5 (IPF 5); Projektat Mape opasnosti i mape rizika od poplave u BiH / Western Balkans Investment Facility - Infrastructure Project Facility, Technical Assistance 5 (IPF 5); Flood Hazard and Flood Risk Maps Project in BiH	
ID podprojekta / Sub-project ID <b>WB12-ENV-BIH-04C1</b>	
ID Dokumenta / Document ID <b>WB12 BIH ENV 04C1_FHM_102_A3_01</b>	
Odrađivač / Designer <b>Muhamed Vajnaga, BSCE</b>	Odgovorni projektant / Responsible designer <b>Fehad Mujić, BSCE</b>
Datum izrade / Drawing date 12.03.2019	Crtič odobren / Drawing approved 15.03.2019
Naziv crteža / Drawing name Sliv rijeke Neretve, Krka i Cetine; Rijeka Vrijaka; NER_MJB_P01 Mapa opasnosti od poplava (100 god. povratni period) / Neretva, Krka i Cetina river basin; Vrijaka river; NER_MJB_P01 Flood Hazard Map (return period 100 yr)	
Mjerilo crteža / Drawing scale <b>1:10 000</b>	
Status crteža / Drawing status <b>FINAL</b>	
Krajnji korisnik / Beneficijar Agencija za vodno područje Jadranskog mora / Water Agency for Adriatic sea area Mostar Crtič odobren / Drawing approved <b>30.04.2019</b>	



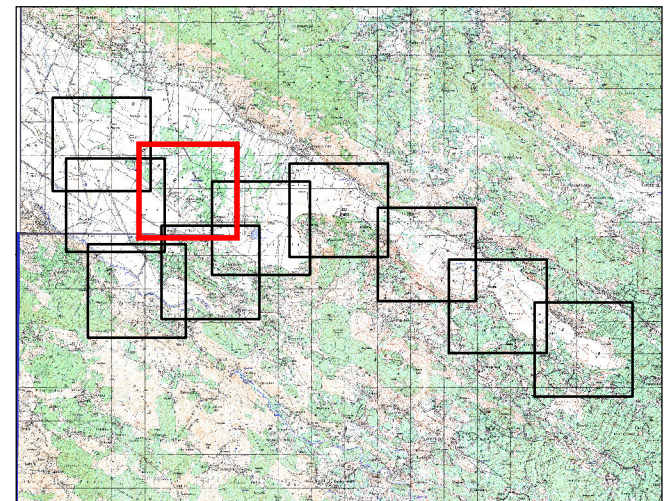
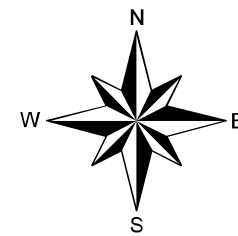
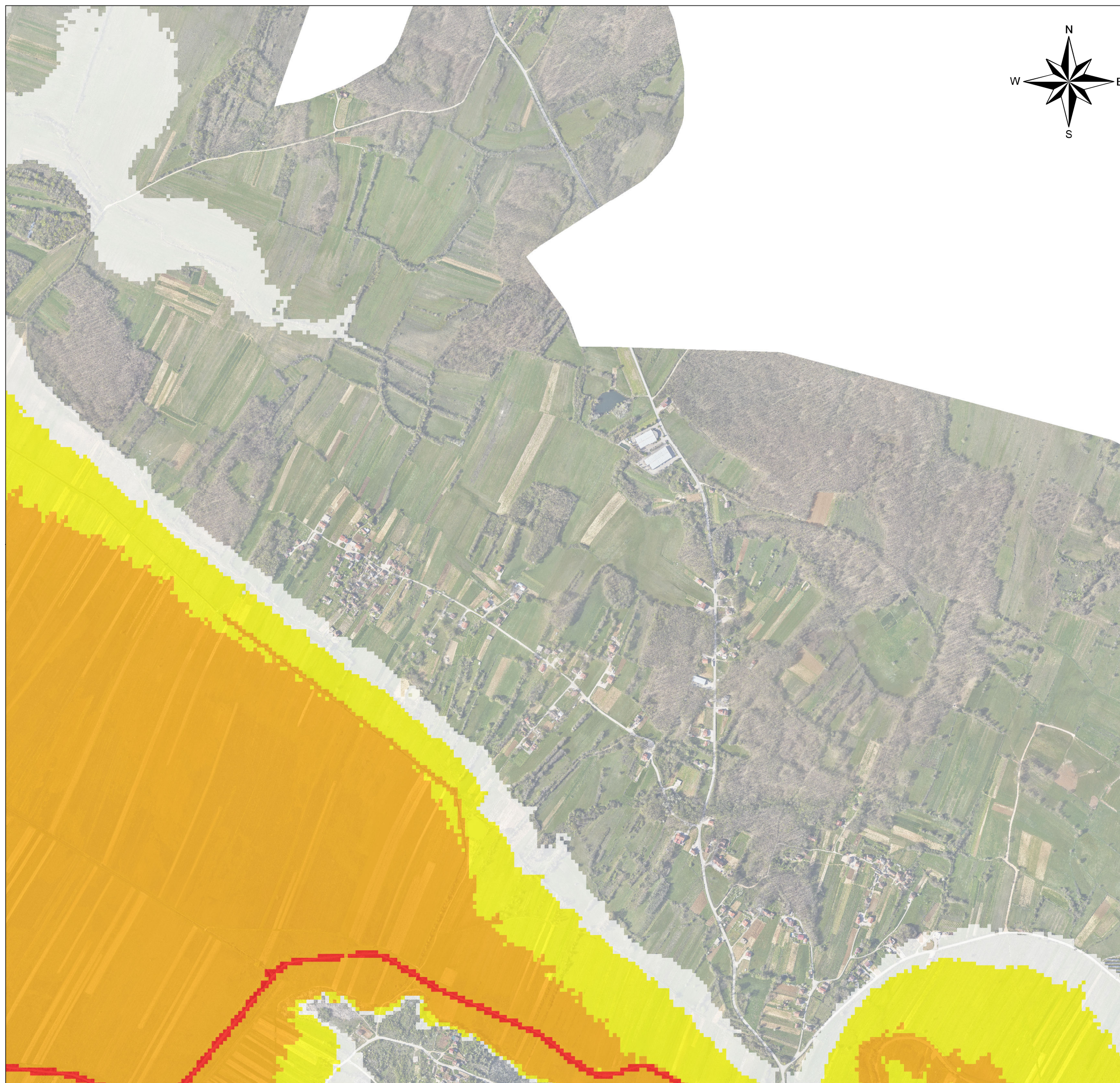
**Legenda / Legend**

**HAZARD MAP / MAPA OPASNOSTI (Q100)**

**Kategorija/ Category**

- Negligible danger / Zanemariva opasnost (0 - 0.75)
- Danger to some / Opasnost po neke (0.75 - 1.50)
- Danger to most / Opasnost po većinu (1.50 - 2.50)
- Danger to all / Opasnost po sve ( >2.50)

Naziv projekta / podprojekta / Project and Sub-project name Investicioni okvir za Zapadni Balkan - Program podrške infrastrukturnim projektima, Tehnička pomoć 5 (IPF 5); Projektat: Mape opasnosti i mape rizika od poplave u BiH / Western Balkans Investment Facility - Infrastructure Project Facility, Technical Assistance 5 (IPF 5); Flood Hazard and Flood Risk Maps Project in BiH	
ID podprojekta / Sub-project ID <b>WB12-ENV-BIH-04C1</b>	
ID Dokumenta / Document ID <b>WB12 BIH ENV 04C1_FHM_102_A3_01</b>	
Odrađivač / Designer <b>Muhamed Vajnaga, BSCE</b>	Odgovorni projektant / Responsible designer <b>Fehad Mujić, BSCE</b>
Datum izrade / Drawing date 12.03.2019	Crtič odobren / Drawing approved 15.03.2019
Naziv crteža / Drawing name Sliv rijeke Neretve, Krka i Cetine; Rijeka Vrijika; NER_MJB_P01 Mapa opasnosti od poplava (100 god. povratni period) / Neretva, Krka i Cetina river basin; Vrijika river; NER_MJB_P01 Flood Hazard Map (return period 100 yr)	
Krajnji korisnik / Beneficijar Agencija za vodno područje Jadranskog mora / Water Agency for Adriatic sea area Mostar	
Mjerilo crteža / Drawing scale <b>1:10 000</b>	Status crteža / Drawing status <b>FINAL</b>
Datum odobrenja / Drawing approved <b>30.04.2019</b>	



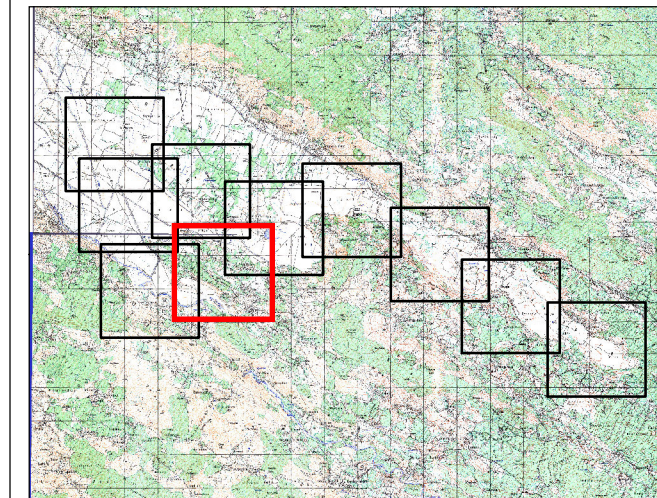
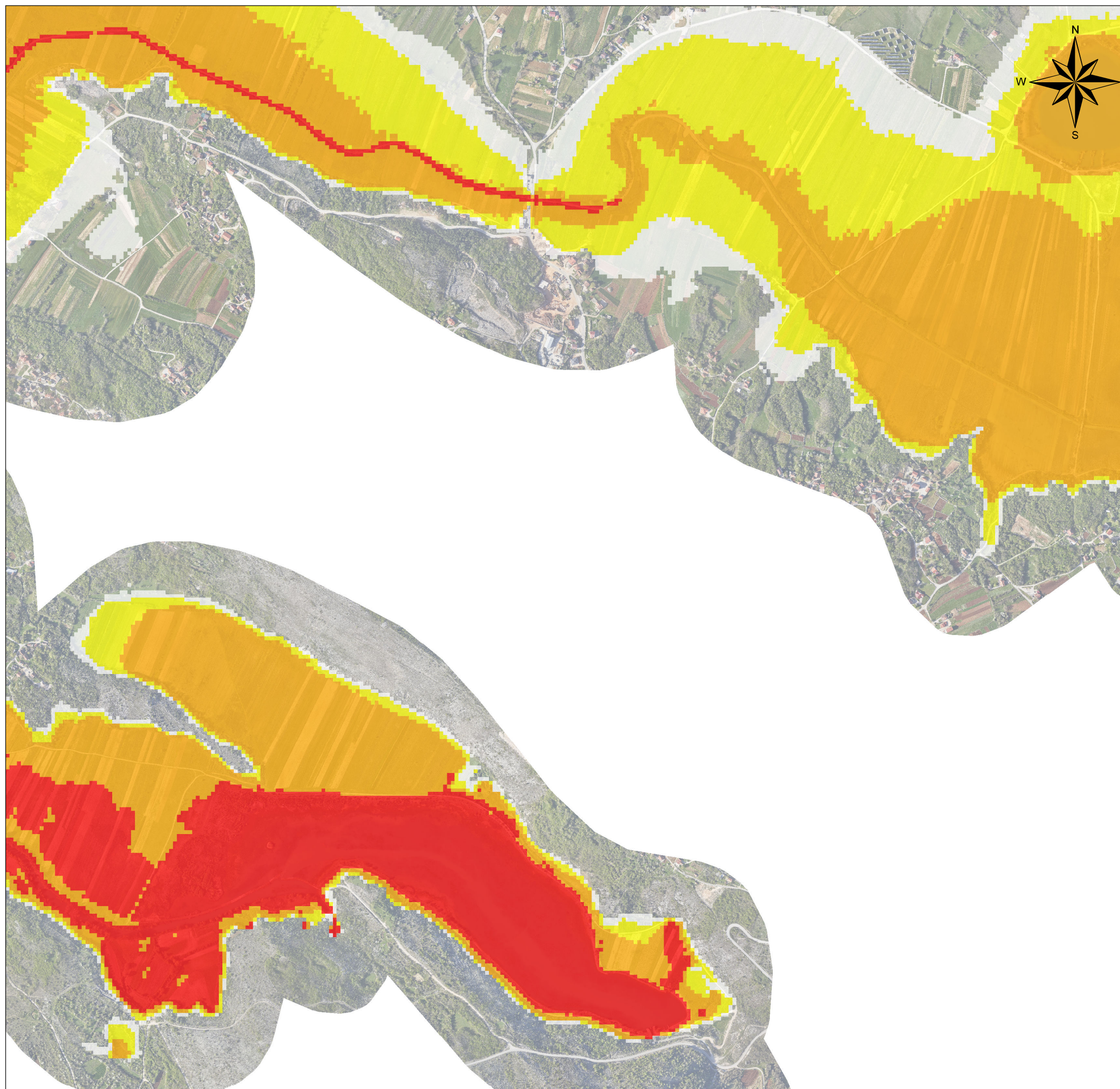
**Legenda / Legend**

**HAZARD MAP / MAPA OPASNOSTI (Q100)**

**Kategorija/ Category**

- Negligible danger / Zanemariva opasnost (0 - 0.75)
- Danger to some / Opasnost po neke (0.75 - 1.50)
- Danger to most / Opasnost po većinu (1.50 - 2.50)
- Danger to all / Opasnost po sve ( >2.50)

Naziv projekta / podprojekta / Project and Sub-project name Investicioni okvir za Zapadni Balkan - Program podrške infrastrukturnim projektima, Tehnička pomoć 5 (IPF5) / Projektat Mape opasnosti i mape rizika od poplave u BiH / Western Balkans Investment Facility - Infrastructure Project Facility, Technical Assistance 5 (IPF 5); Flood Hazard and Flood Risk Maps Project in BiH	
ID podprojekta / Sub-project ID <b>WB12-ENV-BIH-04C1</b>	
ID Dokumenta / Document ID <b>WB12 BIH ENV 04C1_FHM_102_A3_01</b>	
Odrađivač / Designer <b>Muhamed Vajnaga, BSCE</b>	Odgovorni projektant / Responsible designer <b>Fehad Mujić, BSCE</b>
Datum izrade / Drawing date 12.03.2019	Crtič odobren / Drawing approved 15.03.2019
Naziv crteža / Drawing name Sliv rijeke Neretve, Krka i Cetine; Rijeka Vrijjika; NER_MJB_P01 Mapa opasnosti od poplava (100 god. povratni period) / Neretva, Krka i Cetina river basin; Vrijjika river; NER_MJB_P01 Flood Hazard Map (return period 100 yr)	
Mjerilo crteža / Drawing scale <b>1:10 000</b>	
Status crteža / Drawing status <b>FINAL</b>	
Krajnji korisnik / Beneficijar Agencija za vodno područje Jadranskog mora / Water Agency for Adriatic sea area Mostar Crtič odobren / Drawing approved <b>30.04.2019</b>	



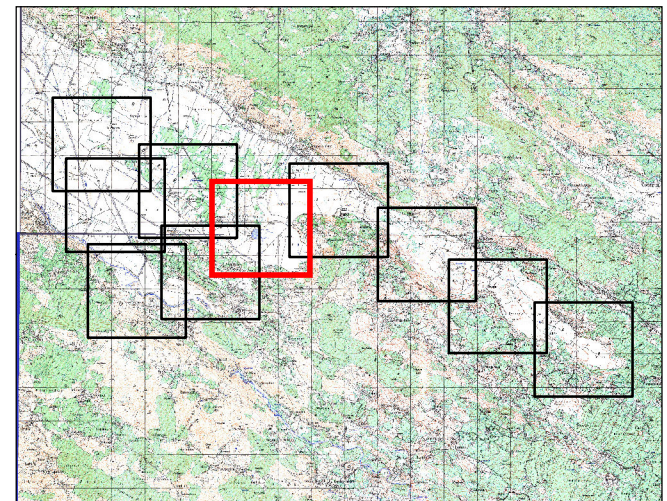
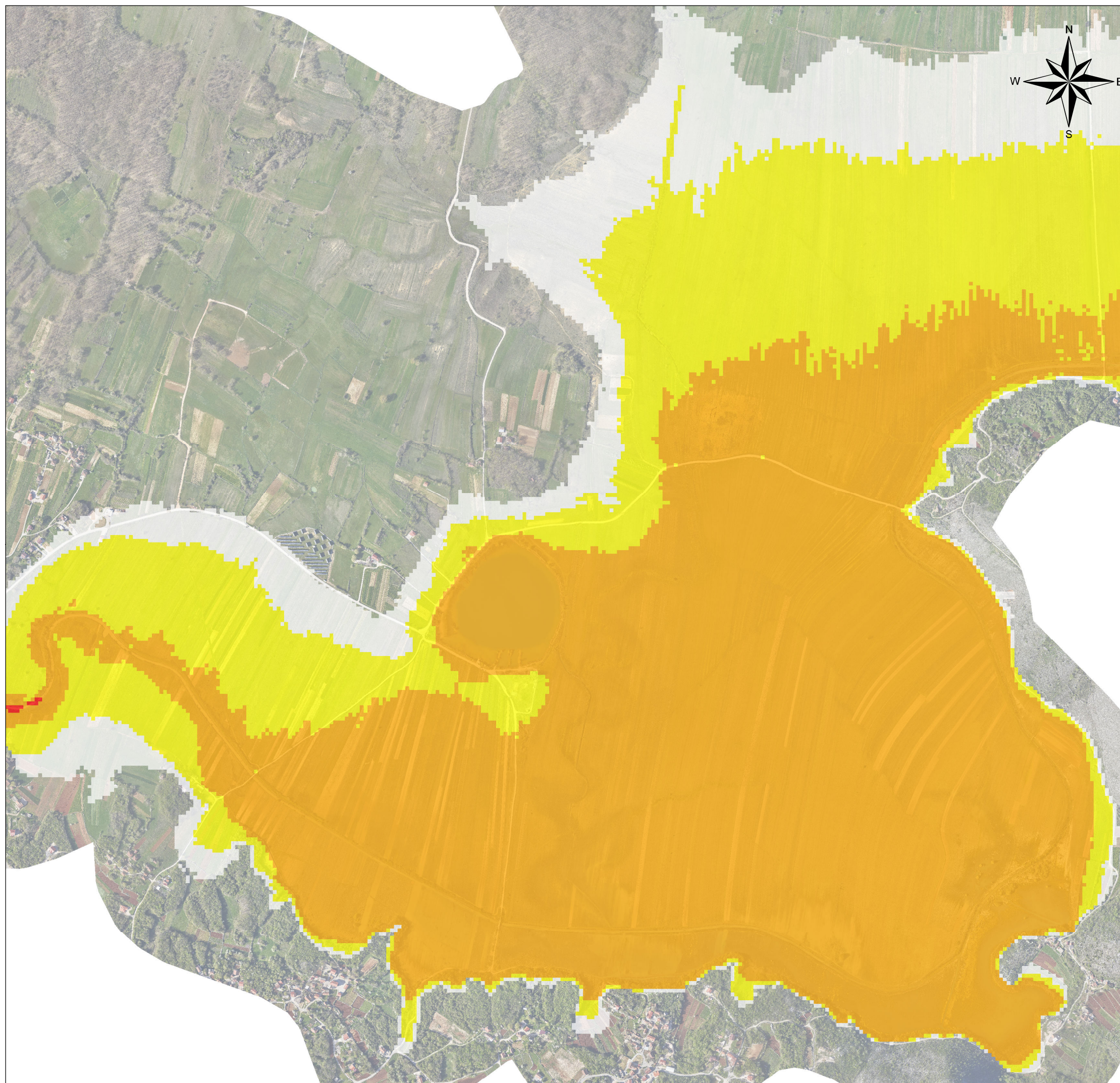
**Legenda / Legend**

**HAZARD MAP / MAPA OPASNOSTI (Q100)**

**Kategorija/ Category**

- Negligible danger / Zanemariva opasnost (0 - 0.75)
- Danger to some / Opasnost po neke (0.75 - 1.50)
- Danger to most / Opasnost po većinu (1.50 - 2.50)
- Danger to all / Opasnost po sve ( >2.50)

Naziv projekta / podprojekta / Project and Sub-project name Investicijski okvir za Zapadni Balkan - Program podrške infrastrukturnim projektima, Tehnička pomoć 5 (IPF 5); Projektat Mape opasnosti i mape rizika od poplave u BiH / Western Balkans Investment Facility - Infrastructure Project Facility, Technical Assistance 5 (IPF 5); Flood Hazard and Flood Risk Maps Project in BiH	
ID podprojekta / Sub-project ID <b>WB12-ENV-BIH-04C1</b>	
ID Dokumenta / Document ID <b>WB12 BIH ENV 04C1_FHM_102_A3_01</b>	
Odrađivač / Designer <b>Muhamed Vajnaga, BSCE</b>	Odgovorni projektant / Responsible designer <b>Fehad Mujić, BSCE</b>
Datum izrade / Drawing date 12.03.2019	Crtič odobren / Drawing approved 15.03.2019
Naziv crteža / Drawing name Sliv rijeke Neretve, Krke i Cetine; Rijeka Vrijaka; NER_MJB_P01 Mapa opasnosti od poplava (100 god. povratni period) / Neretva, Krka i Cetina river basin; Vrijaka river; NER_MJB_P01 Flood Hazard Map (return period 100 yr)	
Krajnji korisnik / Beneficijar Agencija za vodno područje Jadranskog mora / Water Agency for Adriatic sea area Mostar	
Mjerilo crteža / Drawing scale <b>1:10 000</b>	Status crteža / Drawing status <b>FINAL</b>
Datum odobrenja / Drawing approved <b>30.04.2019</b>	



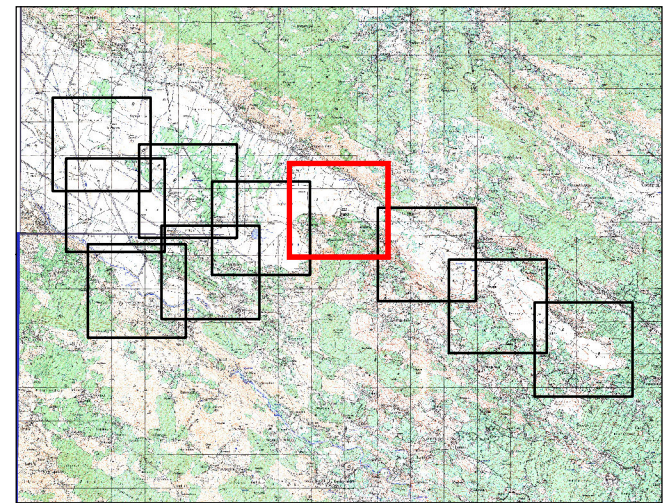
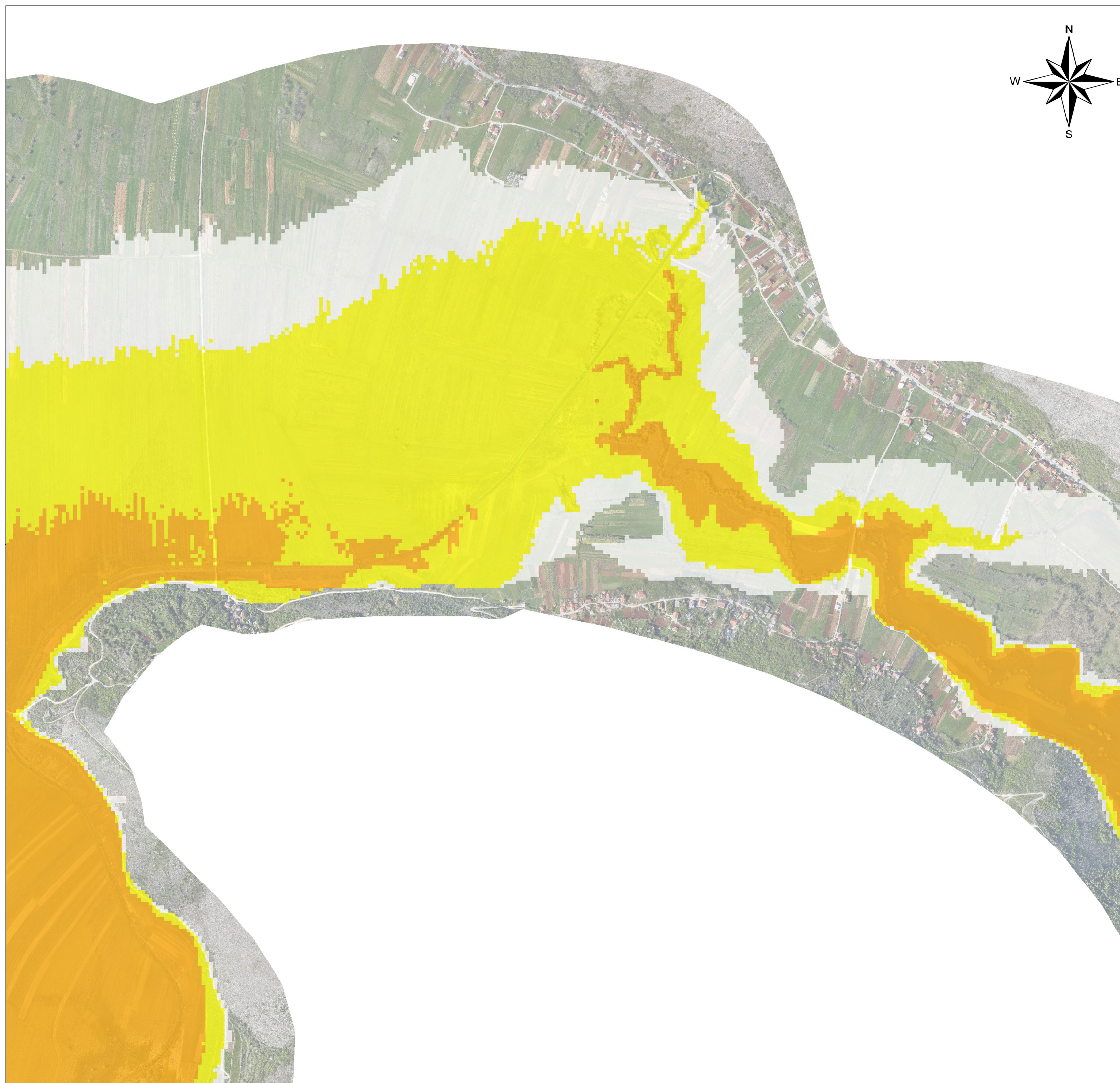
**Legenda / Legend**

**HAZARD MAP / MAPA OPASNOSTI (Q100)**

**Kategorija/ Category**

- Negligible danger / Zanemariva opasnost (0 - 0.75)
- Danger to some / Opasnost po neke (0.75 - 1.50)
- Danger to most / Opasnost po većinu (1.50 - 2.50)
- Danger to all / Opasnost po sve ( >2.50)

Naziv projekta / podprojekta / Project and Sub-project name Investicijski okvir za Zapadni Balkan - Program podrške infrastrukturnim projektima, Tehnička pomoć 5 (IPF 5); Projektat Mape opasnosti i mape rizika od poplave u BiH / Western Balkans Investment Facility - Infrastructure Project Facility, Technical Assistance 5 (IPF 5); Flood Hazard and Flood Risk Maps Project in BiH	
ID podprojekta / Sub-project ID <b>WB12-ENV-BIH-04C1</b>	
ID Dokumenta / Document ID <b>WB12 BIH ENV 04C1_FHM_102_A3_01</b>	
Odrađivač / Designer <b>Muhamed Vajnaga, BSCE</b>	Odgovorni projektant / Responsible designer <b>Fehad Mujić, BSCE</b>
Datum izrade / Drawing date <b>12.03.2019</b>	Crtič odobren / Drawing approved <b>15.03.2019</b>
Naziv crteža / Drawing name Sliv rijeke Neretve, Krke i Cetine; Rijeka Vrijaka; NER_MJB_P01 Mapa opasnosti od poplava (100 god. povratni period) / Neretva, Krka i Cetina river basin; Vrijaka river; NER_MJB_P01 Flood Hazard Map (return period 100 yr)	
Mjerilo crteža / Drawing scale <b>1:10 000</b>	
Status crteža / Drawing status <b>FINAL</b>	
Krajnji korisnik / Beneficijar Agencija za vodno područje Jadranskog mora / Water Agency for Adriatic sea area Mostar Crtič odobren / Drawing approved <b>30.04.2019</b>	



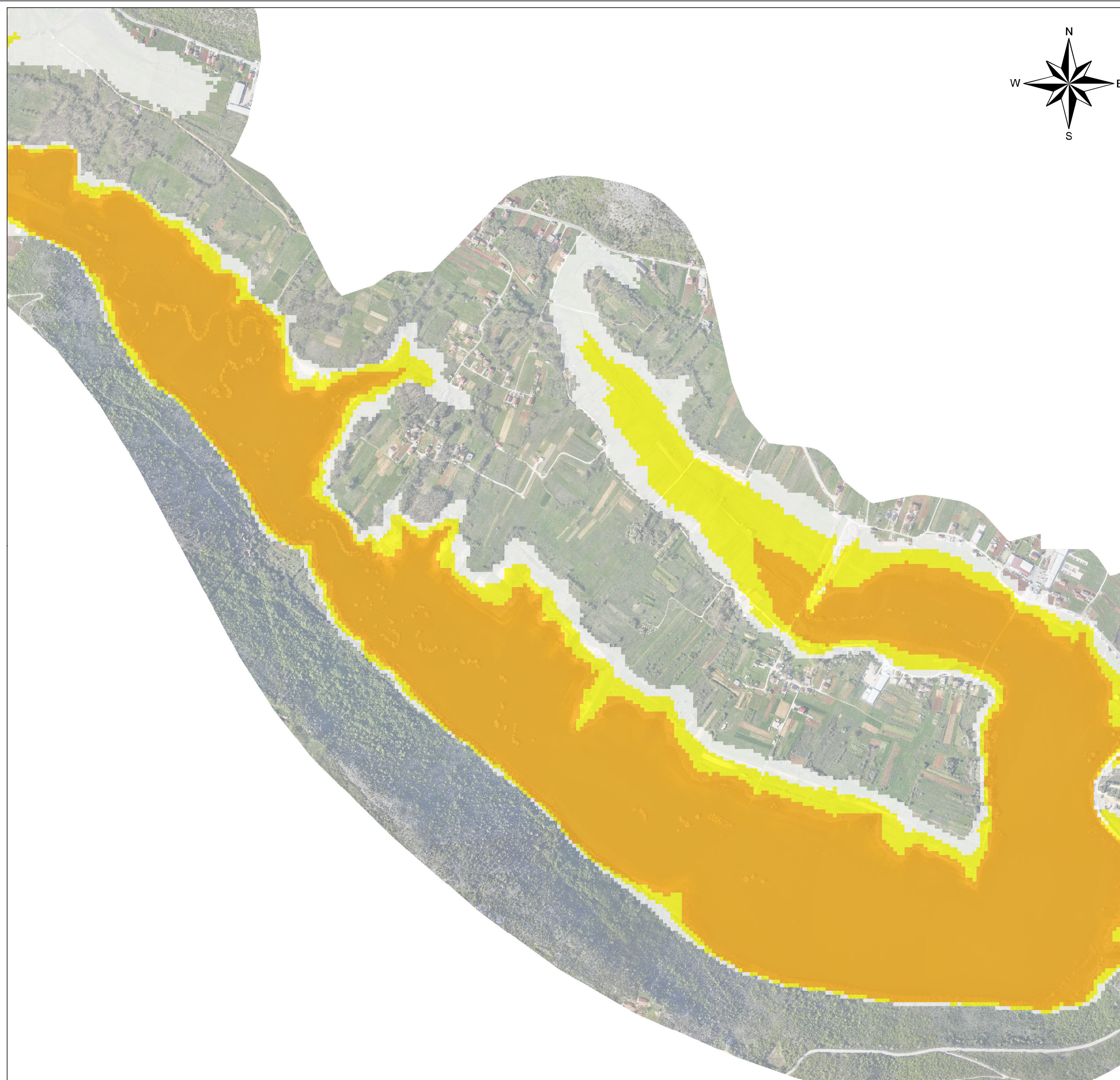
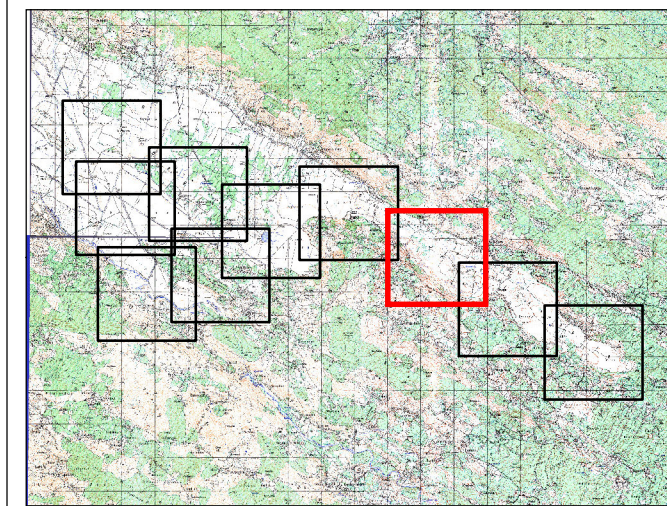
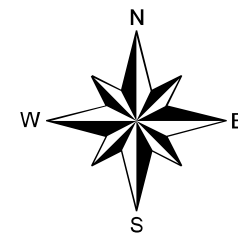
**Legenda / Legend**

**HAZARD MAP / MAPA OPASNOSTI (Q100)**

**Kategorija/ Category**

- Negligible danger / Zanemariva opasnost (0 - 0.75)
- Danger to some / Opasnost po neke (0.75 - 1.50)
- Danger to most / Opasnost po većinu (1.50 - 2.50)
- Danger to all / Opasnost po sve ( >2.50)

Naziv projekta / podprojekta / Project and Sub-project name Investicioni okvir za Zapadni Balkan - Program podrške infrastrukturnim projektima, Tehnička pomoć 5 (IPF 5); Projekat Mape opasnosti i mape rizika od poplave u BiH / Western Balkans Investment Facility - Infrastructure Project Facility, Technical Assistance 5 (IPF 5); Flood Hazard and Flood Risk Maps Project in BiH	
ID projekta / Sub-project ID <b>WB12-ENV-BIH-04C1</b>	
ID Dokumenta / Document ID <b>WB12 BIH ENV 04C1_FHM_102_A3_01</b>	
Odrađivač / Designer <b>Muhamed Vajnaga, BSCE</b>	Odgovorni projektant / Responsible designer <b>Fehad Mujić, BSCE</b>
Datum izrade / Drawing date 12.03.2019	Crtič odobren / Drawing approved 15.03.2019
Naziv crteža / Drawing name Sliv rijeke Neretve, Krka i Cetine; Rijeka Vrijaka; NER_MJB_P01 Mapa opasnosti od poplava (100 god. povratni period) / Neretva, Krka i Cetina river basin; Vrijaka river; NER_MJB_P01 Flood Hazard Map (return period 100 yr)	
Krajnji korisnik / Beneficijar Agencija za vodno područje Jadranskog mora / Water Agency for Adriatic sea area Mostar	
Mjerilo crteža / Drawing scale <b>1:10 000</b>	Status crteža / Drawing status <b>FINAL</b>
Datum odobrenja / Drawing approved <b>30.04.2019</b>	



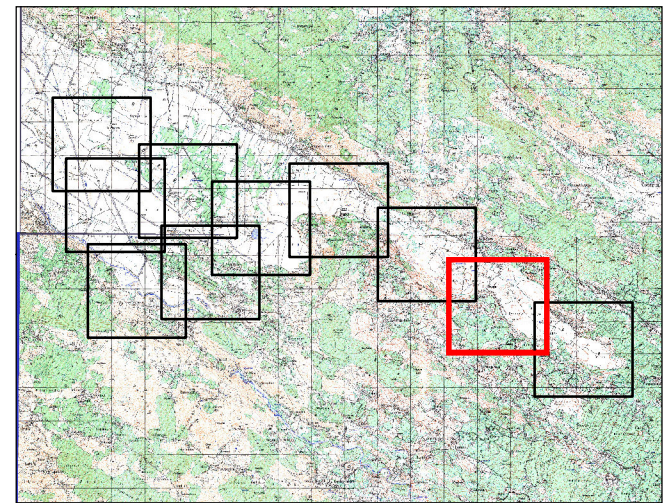
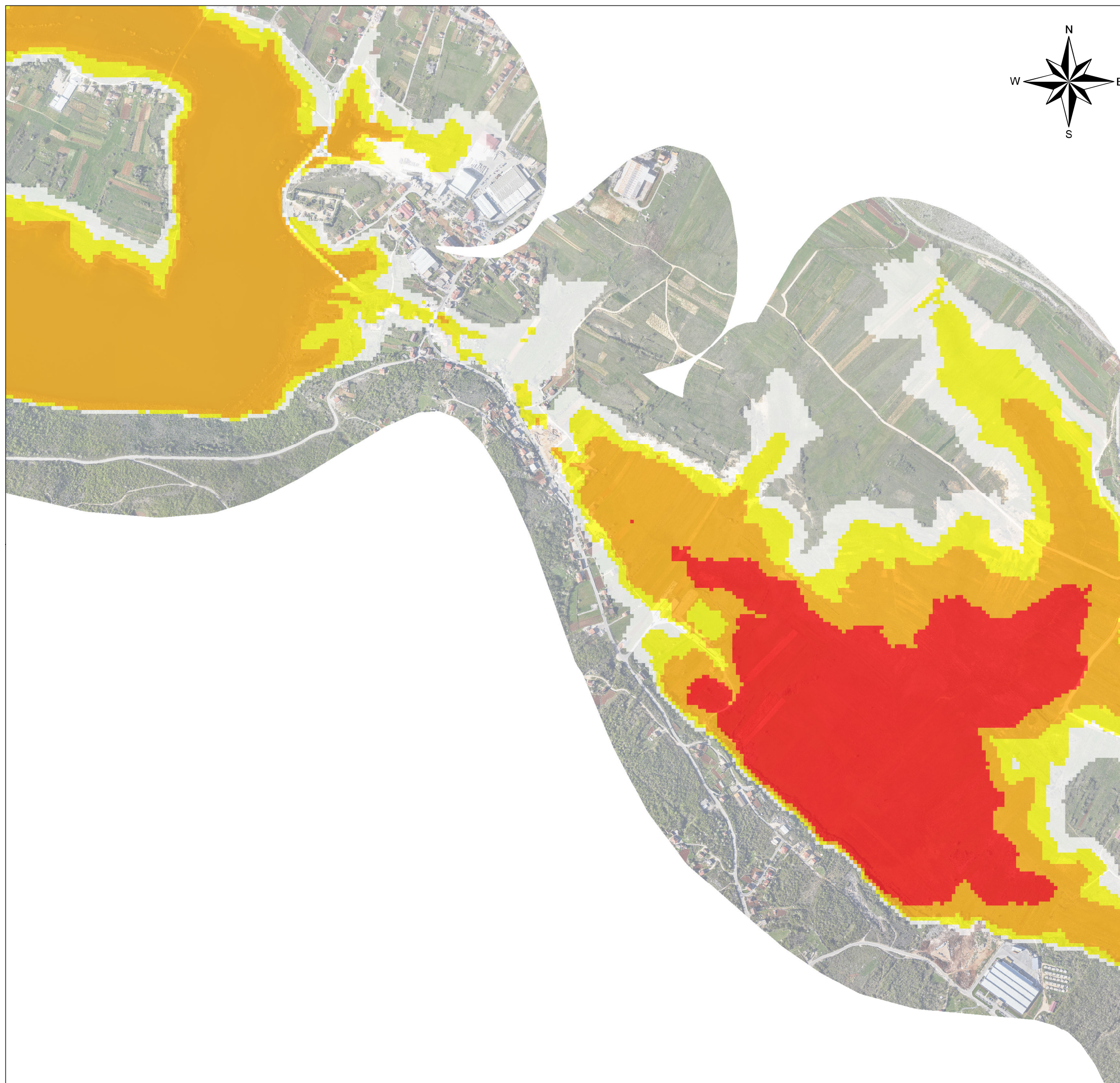
**Legenda / Legend**

**HAZARD MAP / MAPA OPASNOSTI (Q100)**

**Kategorija/ Category**

- Negligible danger / Zanemariva opasnost (0 - 0.75)
- Danger to some / Opasnost po neke (0.75 - 1.50)
- Danger to most / Opasnost po većinu (1.50 - 2.50)
- Danger to all / Opasnost po sve ( >2.50)

Naziv projekta / podprojekta / Project and Sub-project name <b>Investicijski okvir za Zapadni Balkan - Program podrške infrastrukturnim projektima, Tehnička pomoć 5 (IPF 5) - Projekat: Mape opasnosti i mape rizika od poplave u BiH / Western Balkans Investment Facility - Infrastructure Project Facility, Technical Assistance 5 (IPF 5); Flood Hazard and Flood Risk Maps Project in BiH</b>	
ID projekta / Sub-project ID <b>WB12-ENV-BIH-04C1</b>	
ID Dokumenta / Document ID <b>WB12 BIH ENV 04C1_FHM_102_A3_01</b>	
Odrađivač / Designer <b>Muhamed Vajnaga, BSCE</b>	Odgovorni projektant / Responsible designer <b>Fehad Mujić, BSCE</b>
Datum izrade / Drawing date <b>12.03.2019</b>	Crtič odobren / Drawing approved <b>15.03.2019</b>
Naziv crteža / Drawing name <b>Sliv rijeke Neretve, Krke i Cetine; Rijeka Vrijika; NER_MJB_P01          Mapa opasnosti od poplava (100 god. povratni period) /          Neretva, Krka i Cetina river basin; Vrijika river; NER_MJB_P01          Flood Hazard Map (return period 100 yr)</b>	
Mjerilo crteža / Drawing scale <b>1:10 000</b>	
Status crteža / Drawing status <b>FINAL</b>	
Krajnji korisnik / Beneficijar <b>Agencija za vodno područje Jadranskog mora / Water Agency for Adriatic sea area Mostar</b>	
Crtič odobren / Drawing approved <b>30.04.2019</b>	



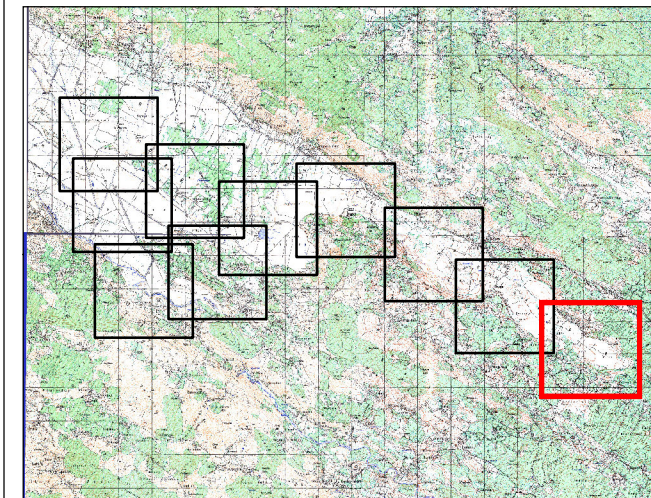
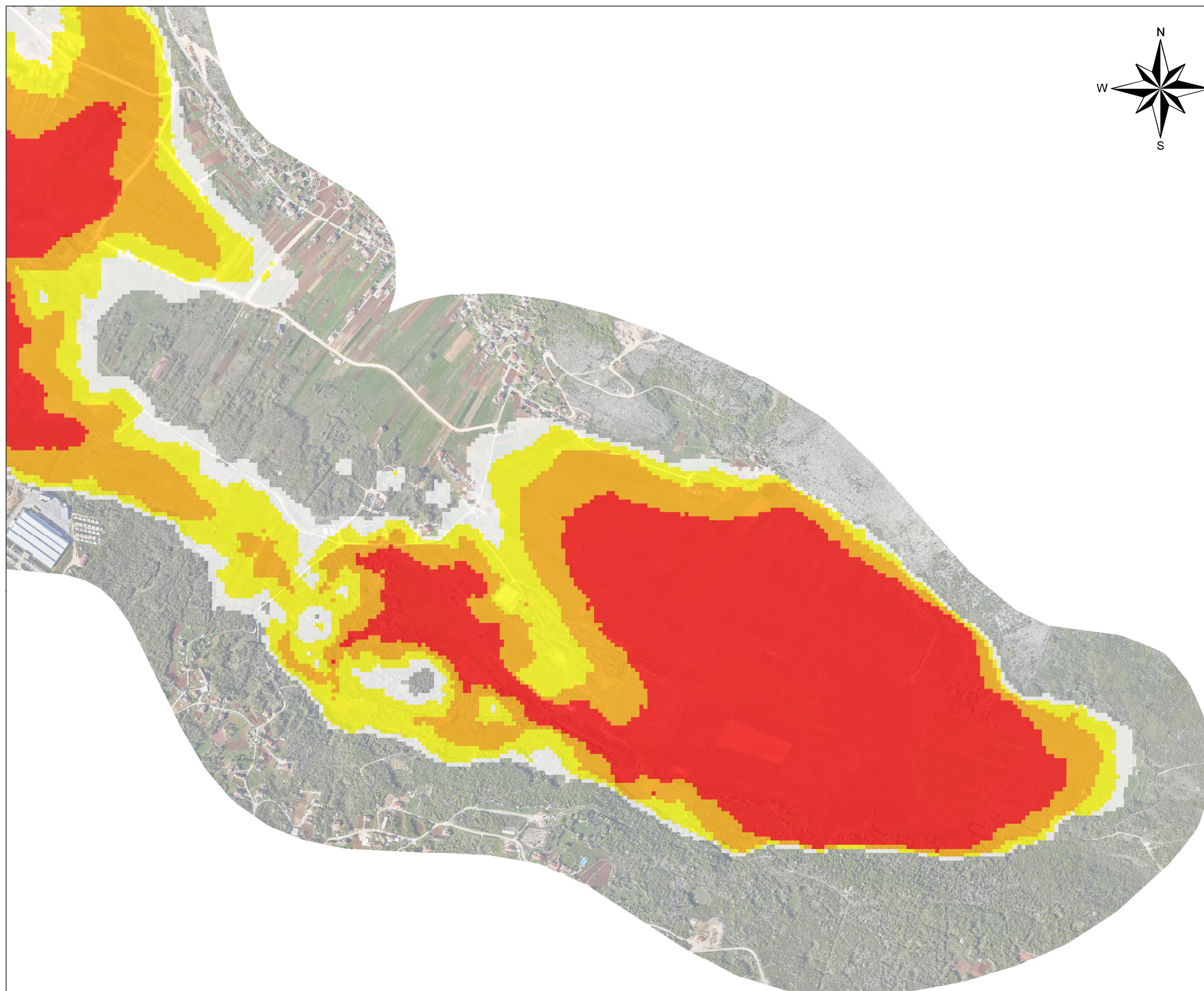
**Legenda / Legend**

**HAZARD MAP / MAPA OPASNOSTI (Q100)**

**Kategorija/ Category**

- Negligible danger / Zanemariva opasnost (0 - 0.75)
- Danger to some / Opasnost po neke (0.75 - 1.50)
- Danger to most / Opasnost po većinu (1.50 - 2.50)
- Danger to all / Opasnost po sve ( >2.50)

Naziv projekta / podprojekta / Project and Sub-project name Investicioni okvir za Zapadni Balkan - Program podrške infrastrukturnim projektima, Tehnička pomoć 5 (IPF 5) / Projektat Mape opasnosti i mape rizika od poplave u BiH / Western Balkans Investment Facility - Infrastructure Project Facility, Technical Assistance 5 (IPF 5); Flood Hazard and Flood Risk Maps Project in BiH	
ID podprojekta / Sub-project ID <b>WB12-ENV-BIH-04C1</b>	
ID Dokumenta / Document ID <b>WB12 BIH ENV 04C1_FHM_102_A3_01</b>	
Obradivač / Designer <b>Muhamed Vajnaga, BSCE</b>	Odgovorni projektant / Responsible designer <b>Fehad Mujić, BSCE</b>
Datum izrade / Drawing date 12.03.2019	Crtič odobren / Drawing approved 15.03.2019
Naziv crteža / Drawing name Sliv rijeke Neretve, Krke i Cetine; Rijeka Vrijaka; NER_MJB_P01 Mapa opasnosti od poplava (100 god. povratni period) / Neretva, Krka i Cetina river basin; Vrijaka river; NER_MJB_P01 Flood Hazard Map (return period 100 yr)	
Mjerilo crteža / Drawing scale <b>1:10 000</b>	
Status crteža / Drawing status <b>FINAL</b>	
Krajnji korisnik / Beneficijar Agencija za vodno područje Jadranskog mora / Water Agency for Adriatic sea area Mostar Crtič odobren / Drawing approved <b>30.04.2019</b>	



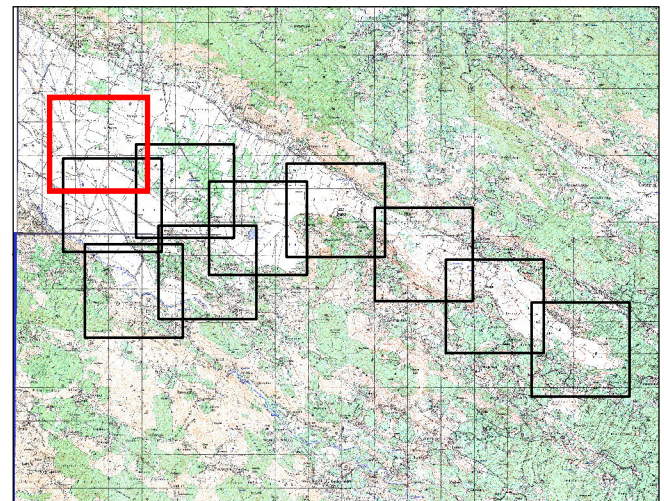
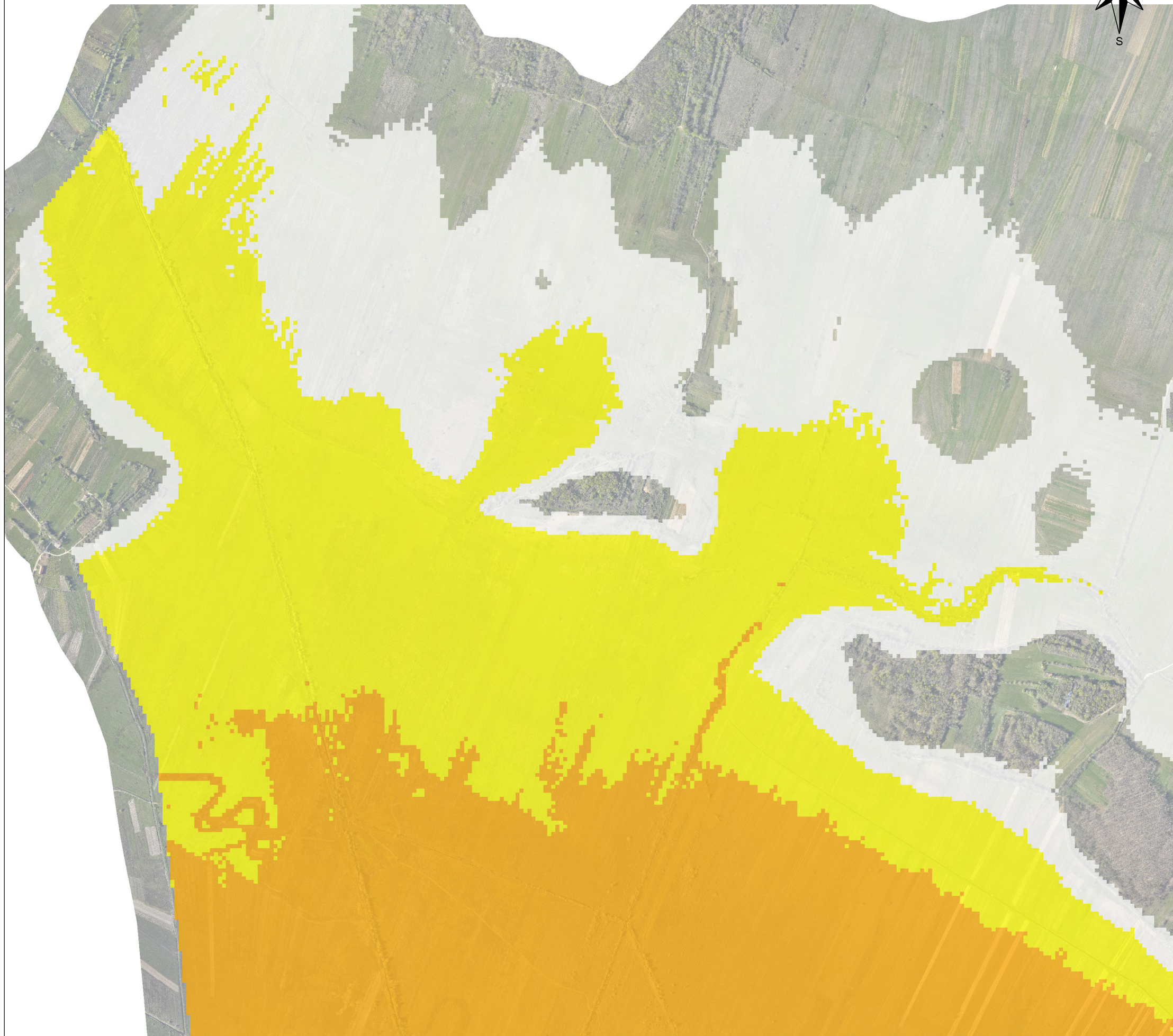
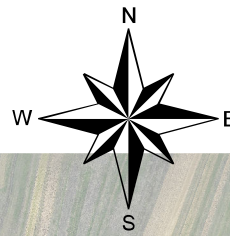
**Legenda / Legend**

**HAZARD MAP / MAPA OPASNOSTI (Q100)**

**Kategorija/ Category**

- Negligible danger / Zanemariva opasnost (0 - 0.75)
- Danger to some / Opasnost po neke (0.75 - 1.50)
- Danger to most / Opasnost po većinu (1.50 - 2.50)
- Danger to all / Opasnost po sve ( >2.50)

Naziv projekta / podprojekta / Project and Sub-project name <b>Investicijski okvir za Zapadni Balkan - Program podrške infrastrukturnim projektima, Tehnička pomoć 5 (IPF 5); Projektat Mape opasnosti i mape rizika od poplave u BiH / Western Balkans Investment Facility - Infrastructure Project Facility, Technical Assistance 5 (IPF 5); Flood Hazard and Flood Risk Maps Project in BiH</b>	
ID podprojekta / Sub-project ID <b>WB12-ENV-BIH-04C1</b>	
ID Dokumenta / Document ID <b>WB12 BIH ENV 04C1_FHM_102_A3_01</b>	
Obradivač / Designer <b>Muhamed Vajnaga, BSCE</b>	Odgovorni projektant / Responsible designer <b>Fehad Mujić, BSCE</b>
Datum izrade / Drawing date <b>12.03.2019</b>	Crtič odobren / Drawing approved <b>15.03.2019</b>
IPFS TP Konsultant / IPFS TA Consultant <b>M.Sc. Nijaz Lukovac, BSCE</b>	
Naziv crteža / Drawing name <b>Sliv rijeke Neretve, Krka i Cetine; Rijeka Vrijaka; NER_MJB_P01</b> <b>Mapa opasnosti od poplava (100 god. povratni period) / Neretva, Krka i Cetina river basin; Vrijaka river; NER_MJB_P01</b> <b>Flood Hazard Map (return period 100 yr)</b>	
Mjerilo crteža / Drawing scale <b>1:10 000</b>	
Status crteža / Drawing status <b>FINAL</b>	
Krajnji korisnik / Beneficijar <b>Agencija za vodno područje Jadranskog mora / Water Agency for Adriatic sea area Mostar</b>	
Crtič odobren / Drawing approved <b>30.04.2019</b>	



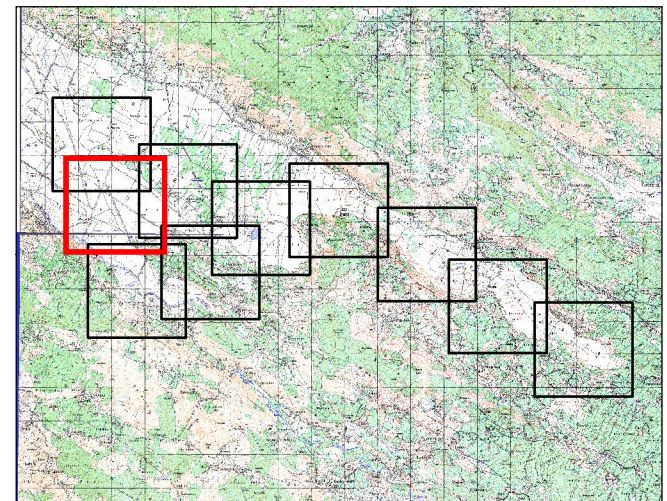
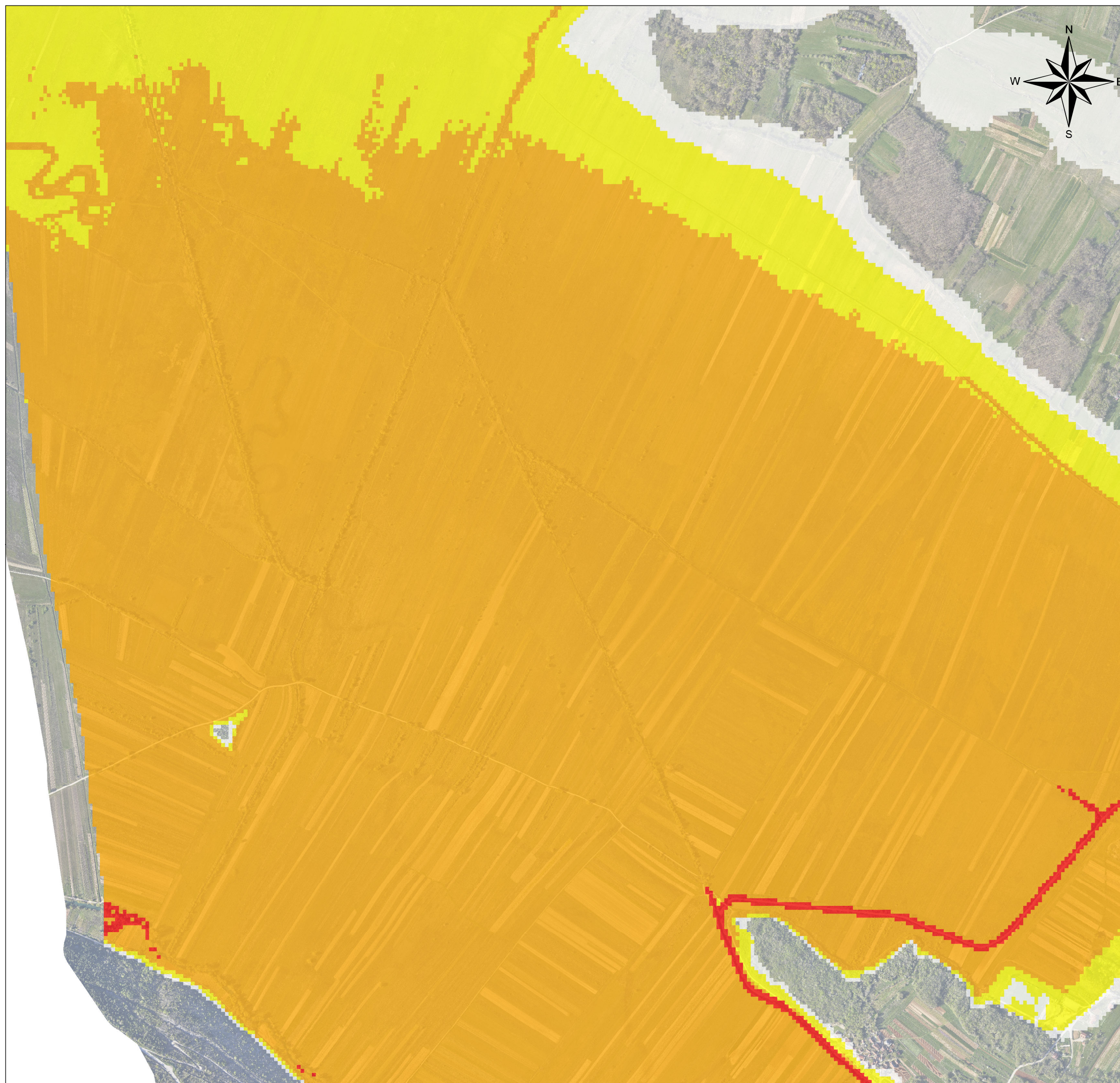
**Legenda / Legend**

**HAZARD MAP / MAPA OPASNOSTI (Q500)**

**Kategorija/ Category**

- Negligible danger / Zanemariva opasnost (0 - 0.75)
- Danger to some / Opasnost po neke (0.75 - 1.50)
- Danger to most / Opasnost po većinu (1.50 - 2.50)
- Danger to all / Opasnost po sve ( >2.50)

Naziv projekta / podprojekta / Project and Sub-project name Investicijski okvir za Zapadni Balkan - Program podrške infrastrukturnim projektima, Tehnička pomoć 5 (IPF 5); Projektat Mape opasnosti i mape rizika od poplave u BiH / Western Balkans Investment Facility - Infrastructure Project Facility, Technical Assistance 5 (IPF 5); Flood Hazard and Flood Risk Maps Project in BiH	
ID podprojekta / Sub-project ID <b>WB12-ENV-BIH-04C1</b>	
ID Dokumenta / Document ID <b>WB12 BIH ENV 04C1_FHM_102_A3_01</b>	
Odrađivač / Designer <b>Muhamed Vajnaga, BSCE</b>	Odgovorni projektant / Responsible designer <b>Fehad Mujić, BSCE</b>
Datum izrade / Drawing date 12.03.2019	Crtič odobren / Drawing approved 15.03.2019
Naziv crteža / Drawing name Sliv rijeke Neretve, Krke i Cetine; Rijeka Vrijaka; NER_MJB_P01 Mapa opasnosti od poplava (500 god. povratni period) / Neretva, Krka i Cetina river basin; Vrijaka river; NER_MJB_P01 Flood Hazard Map (return period 500 yr)	
Krajnji korisnik / Beneficijar Agencija za vodno područje Jadranskog mora / Water Agency for Adriatic sea area Mostar	
Mjerilo crteža / Drawing scale <b>1:10 000</b>	Status crteža / Drawing status <b>FINAL</b>
Crtič odobren / Drawing approved <b>30.04.2019</b>	



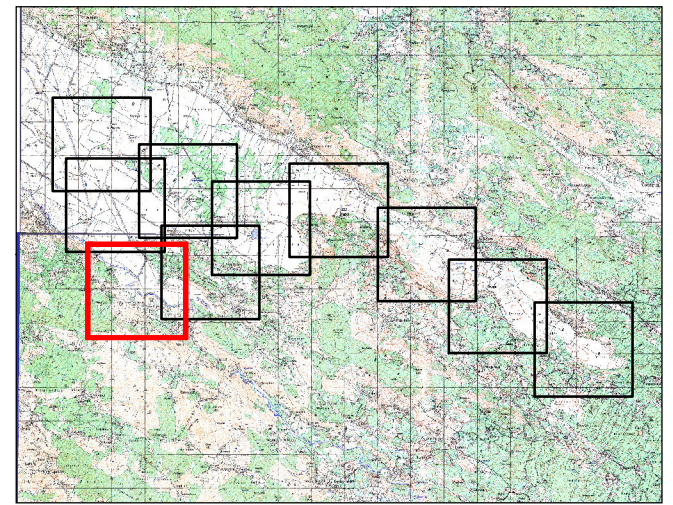
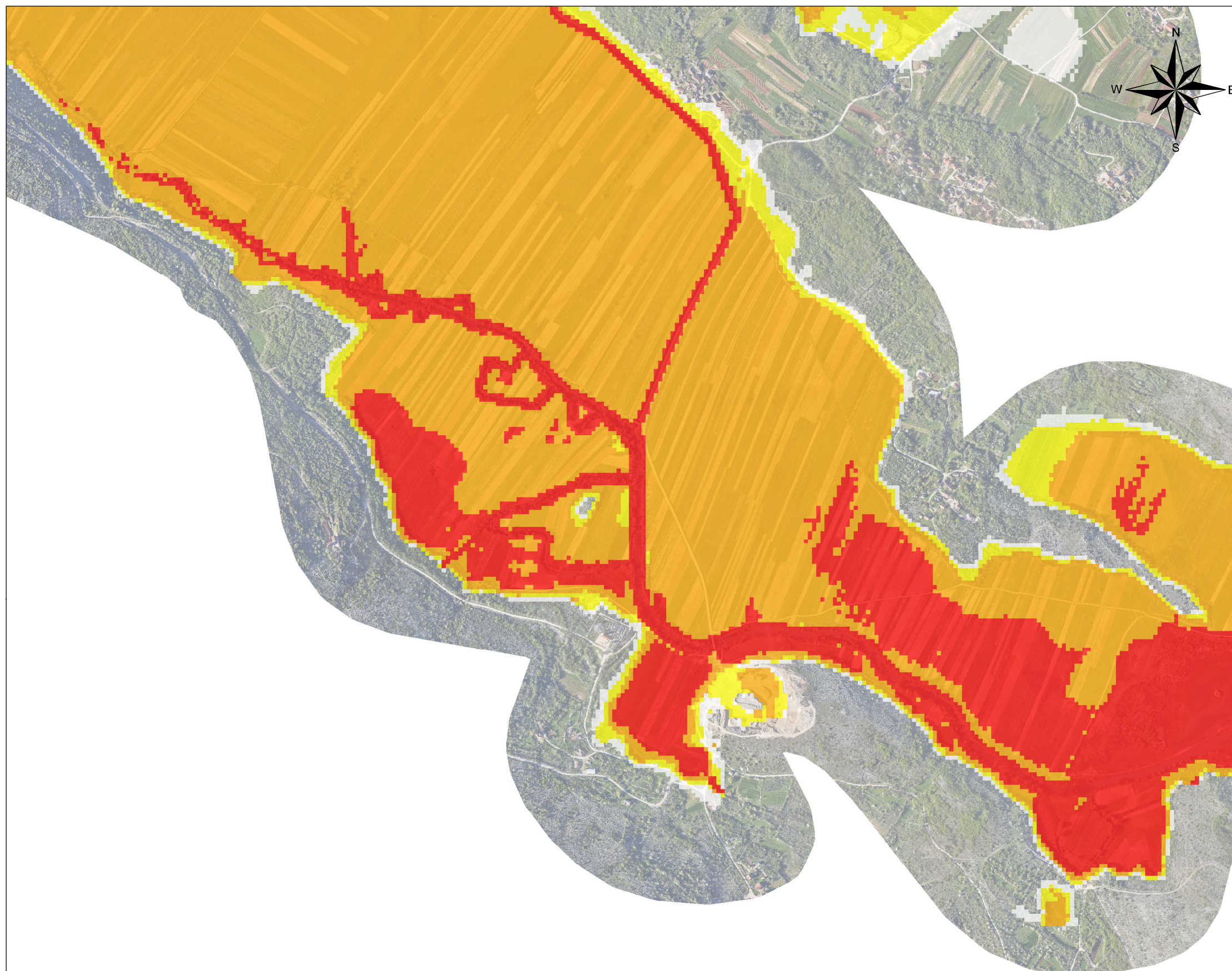
**Legenda / Legend**

**HAZARD MAP / MAPA OPASNOSTI (Q500)**

**Kategorija/ Category**

- Negligible danger / Zanemariva opasnost (0 - 0.75)
- Danger to some / Opasnost po neke (0.75 - 1.50)
- Danger to most / Opasnost po većinu (1.50 - 2.50)
- Danger to all / Opasnost po sve ( >2.50)

Naziv projekta / podprojekta / Project and Sub-project name Investicijski okvir za Zapadni Balkan - Program podrške infrastrukturnim projektima, Tehnička pomoć 5 (IPF 5); Projektat Mape opasnosti i mape rizika od poplave u BiH / Western Balkans Investment Facility - Infrastructure Project Facility, Technical Assistance 5 (IPF 5); Flood Hazard and Flood Risk Maps Project in BiH	
ID podprojekta / Sub-project ID <b>WB12-ENV-BIH-04C1</b>	
ID Dokumenta / Document ID <b>WB12 BIH ENV 04C1_FHM_102_A3_01</b>	
Odrađivač / Designer <b>Muhamed Vajnaga, BSCE</b>	Odgovorni projektant / Responsible designer <b>Fehad Mujić, BSCE</b>
Datum izrade / Drawing date 12.03.2019	Crtič odobren / Drawing approved 15.03.2019
Naziv crteža / Drawing name Sliv rijeke Neretve, Krka i Cetine; Rijeka Vrijika; NER_MJB_P01 Mapa opasnosti od poplava (500 god. povratni period) / Neretva, Krka i Cetina river basin; Vrijika river; NER_MJB_P01 Flood Hazard Map (return period 500 yr)	
Mjerilo crteža / Drawing scale <b>1:10 000</b>	
Status crteža / Drawing status <b>FINAL</b>	
Krajnji korisnik / Beneficijar Agencija za vodno područje Jadranskog mora / Water Agency for Adriatic sea area Mostar Crtič odobren / Drawing approved <b>30.04.2019</b>	



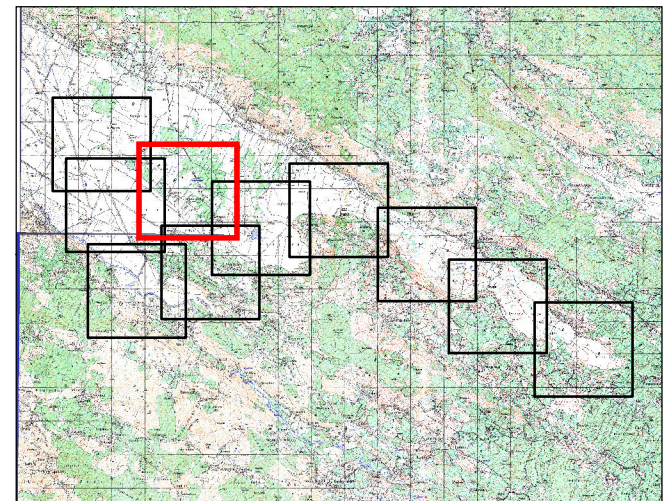
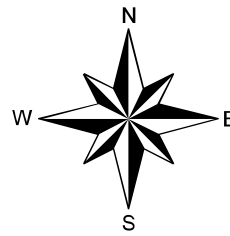
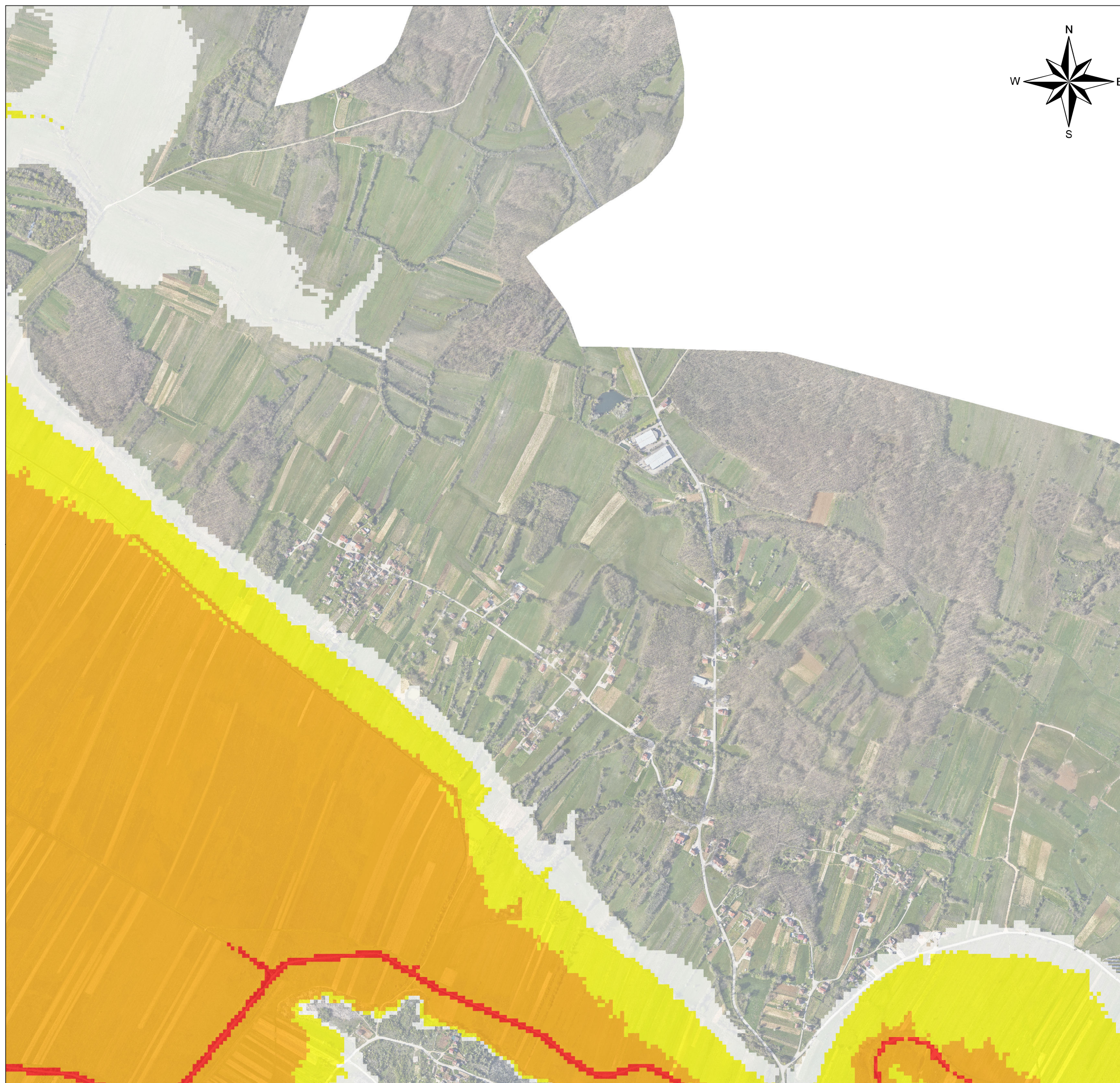
**Legenda / Legend**

**HAZARD MAP / MAPA OPASNOSTI (Q500)**

**Kategorija/ Category**

- Negligible danger / Zanemariva opasnost (0 - 0.75)
- Danger to some / Opasnost po neke (0.75 - 1.50)
- Danger to most / Opasnost po većinu (1.50 - 2.50)
- Danger to all / Opasnost po sve ( >2.50)

Naziv projekta / podprojekta / Project and Sub-project name <b>Investicioni okvir za Zapadni Balkan - Program podrške infrastrukturnim projektima, Tehnička pomoć 5 (IPF 5); Projekat: Mape opasnosti i mape rizika od poplave u BiH / Western Balkans Investment Facility - Infrastructure Project Facility, Technical Assistance 5 (IPF 5); Flood Hazard and Flood Risk Maps Project in BiH</b>	
ID podprojekta / Sub-project ID <b>WB12-ENV-BIH-04C1</b>	
ID Dokumenta / Document ID <b>WB12 BIH ENV 04C1_FHM_102_A3_01</b>	
Odrađivač / Designer <b>Muhamed Vajnaga, BSCE</b>	Odgovorni projektant / Responsible designer <b>Fehad Mujić, BSCE</b>
Datum izrade / Drawing date <b>12.03.2019</b>	Crtič odobren / Drawing approved <b>15.03.2019</b>
Naziv crteža / Drawing name <b>Sliv rijeke Neretve, Krka i Cetine; Rijeka Vrijaka; NER_MJB_P01          Mapa opasnosti od poplava (500 god. povratni period) /          Neretva, Krka i Cetina river basin; Vrijaka river; NER_MJB_P01          Flood Hazard Map (return period 500 yr)</b>	
Mjerilo crteža / Drawing scale <b>1:10 000</b>	
Status crteža / Drawing status <b>FINAL</b>	
Krajnji korisnik / Beneficijar <b>Agencija za vodno područje Jadranskog mora / Water Agency for Adriatic sea area Mostar</b>	
Crtič odobren / Drawing approved <b>30.04.2019</b>	



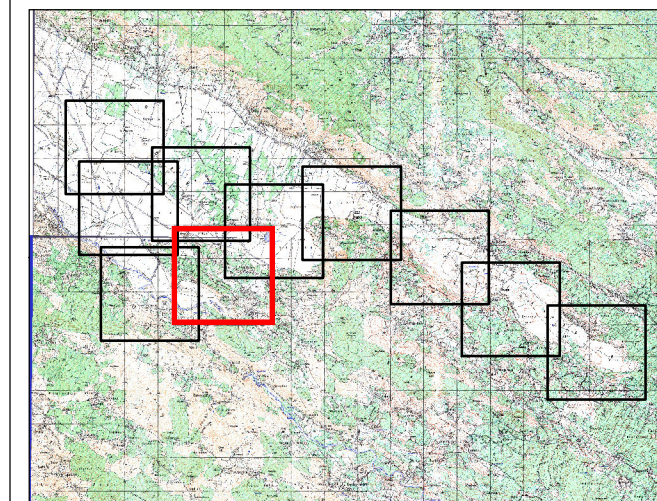
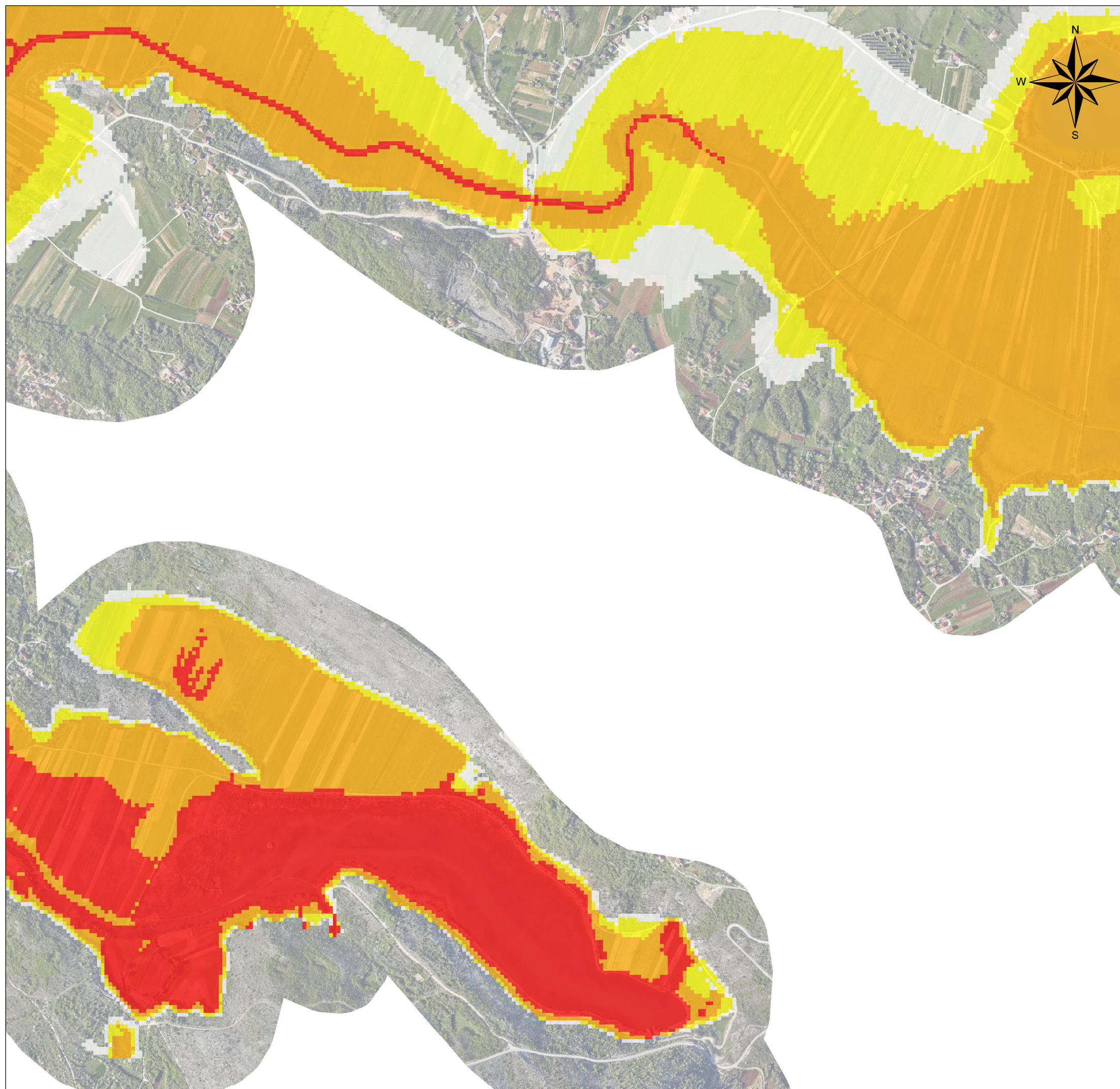
**Legenda / Legend**

**HAZARD MAP / MAPA OPASNOSTI (Q500)**

**Kategorija/ Category**

- Negligible danger / Zanemariva opasnost (0 - 0.75)
- Danger to some / Opasnost po neke (0.75 - 1.50)
- Danger to most / Opasnost po većinu (1.50 - 2.50)
- Danger to all / Opasnost po sve ( >2.50)

Naziv projekta / podprojekta / Project and Sub-project name <b>Investicijski okvir za Zapadni Balkan - Program podrške infrastrukturnim projektima, Tehnička pomoć 5 (IPF 5); Projektat karte opasnosti i karte rizika od poplave u BiH / Western Balkans Investment Facility - Infrastructure Project Facility, Technical Assistance 5 (IPF 5); Flood Hazard and Flood Risk Maps Project in BiH</b>	
ID podprojekta / Sub-project ID <b>WB12-ENV-BIH-04C1</b>	
ID Dokumenta / Document ID <b>WB12 BIH ENV 04C1_FHM_102_A3_01</b>	
Odrađivač / Designer <b>Muhamed Vajnaga, BSCE</b>	Odgovorni projektant / Responsible designer <b>Fehad Mujić, BSCE</b>
Datum izrade / Drawing date <b>12.03.2019</b>	Crtič odobren / Drawing approved <b>15.03.2019</b>
Naziv crteža / Drawing name <b>Sliv rijeke Neretve, Krka i Cetine; Rijeka Vrijaka; NER_MJB_P01          Mapa opasnosti od poplava (500 god. povratni period) /          Neretva, Krka i Cetina river basin; Vrijaka river; NER_MJB_P01          Flood Hazard Map (return period 500 yr)</b>	
Mjerilo crteža / Drawing scale <b>1:10 000</b>	
Status crteža / Drawing status <b>FINAL</b>	
Krajnji korisnik / Beneficijar <b>Agencija za vodno područje Jadranskog mora / Water Agency for Adriatic sea area Mostar</b>	
Crtič odobren / Drawing approved <b>30.04.2019</b>	



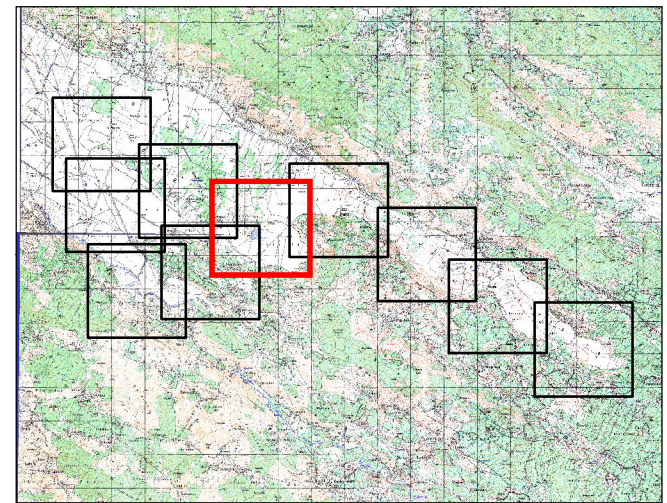
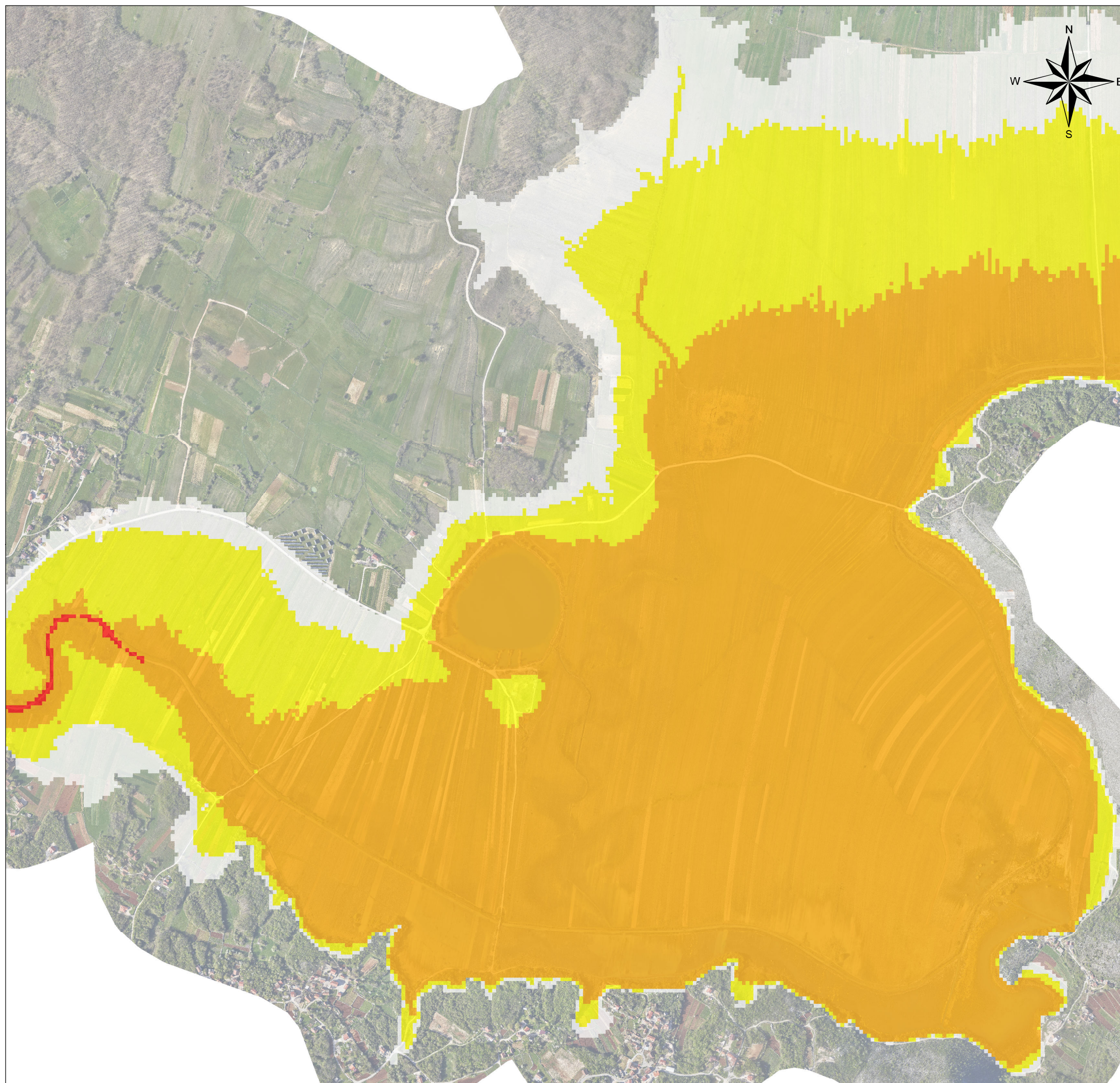
**Legenda / Legend**

**HAZARD MAP / MAPA OPASNOSTI (Q500)**

**Kategorija/ Category**

- Negligible danger / Zanemariva opasnost (0 - 0.75)
- Danger to some / Opasnost po neke (0.75 - 1.50)
- Danger to most / Opasnost po većinu (1.50 - 2.50)
- Danger to all / Opasnost po sve ( >2.50)

Naziv projekta / podprojekta / Project and Sub-project name Investicijski okvir za Zapadni Balkan - Program podrške infrastrukturnim projektima, Tehnička pomoć 5 (IPF 5); Projektat Mape opasnosti i mape rizika od poplave u BiH / Western Balkans Investment Facility - Infrastructure Project Facility, Technical Assistance 5 (IPF 5); Flood Hazard and Flood Risk Maps Project in BiH	
ID podprojekta / Sub-project ID <b>WB12-ENV-BIH-04C1</b>	
ID Dokumenta / Document ID <b>WB12 BIH ENV 04C1_FHM_102_A3_01</b>	
Odrađivač / Designer <b>Muhamed Vajnaga, BSCE</b>	Odgovorni projektant / Responsible designer <b>Fehad Mujić, BSCE</b>
Datum izrade / Drawing date 12.03.2019	Crtič odobren / Drawing approved 15.03.2019
Naziv crteža / Drawing name Sliv rijeke Neretve, Krke i Cetine; Rijeka Vrijaka; NER_MJB_P01 Mapa opasnosti od poplava (500 god. povratni period) / Neretva, Krka i Cetina river basin; Vrijaka river; NER_MJB_P01 Flood Hazard Map (return period 500 yr)	
Krajnji korisnik / Beneficijar Agencija za vodno područje Jadranskog mora / Water Agency for Adriatic sea area Mostar	
Mjerilo crteža / Drawing scale <b>1:10 000</b>	Status crteža / Drawing status <b>FINAL</b>
Datum odobrenja / Drawing approved <b>30.04.2019</b>	



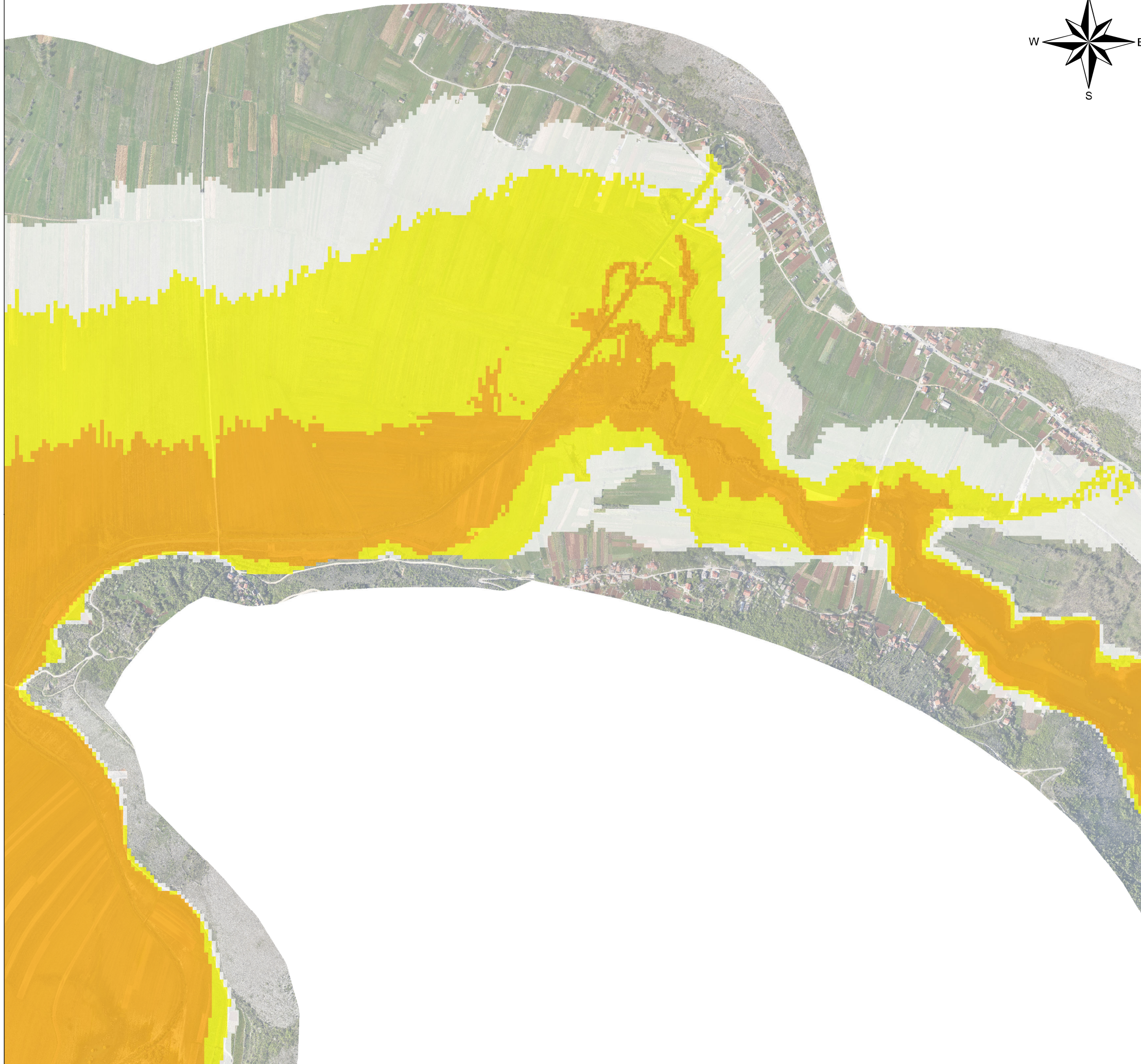
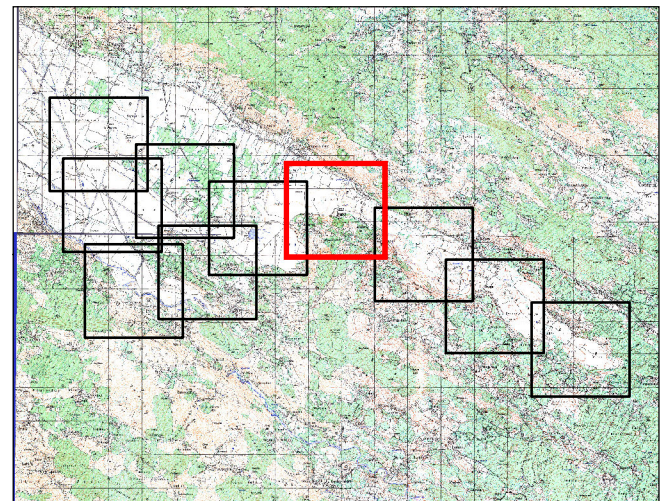
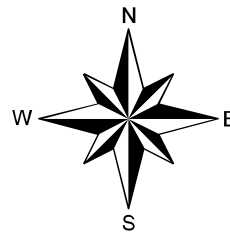
**Legenda / Legend**

**HAZARD MAP / MAPA OPASNOSTI (Q500)**

**Kategorija/ Category**

- Negligible danger / Zanemariva opasnost (0 - 0.75)
- Danger to some / Opasnost po neke (0.75 - 1.50)
- Danger to most / Opasnost po većinu (1.50 - 2.50)
- Danger to all / Opasnost po sve ( >2.50)

Naziv projekta / podprojekta / Project and Sub-project name Investicijski okvir za Zapadni Balkan - Program podrške infrastrukturnim projektima, Tehnička pomoć 5 (IPF 5); Projektat Mape opasnosti i mape rizika od poplave u BiH / Western Balkans Investment Facility - Infrastructure Project Facility, Technical Assistance 5 (IPF 5); Flood Hazard and Flood Risk Maps Project in BiH	
ID podprojekta / Sub-project ID <b>WB12-ENV-BIH-04C1</b>	
ID Dokumenta / Document ID <b>WB12 BIH ENV 04C1_FHM_102_A3_01</b>	
Odrađivač / Designer <b>Muhamed Vajnaga, BSCE</b>	Odgovorni projektant / Responsible designer <b>Fehad Mujić, BSCE</b>
Datum izrade / Drawing date 12.03.2019	Crtič odobren / Drawing approved 15.03.2019
Naziv crteža / Drawing name Sliv rijeke Neretve, Krke i Cetine; Rijeka Vrijaka; NER_MJB_P01 Mapa opasnosti od poplava (500 god. povratni period) / Neretva, Krka i Cetina river basin; Vrijaka river; NER_MJB_P01 Flood Hazard Map (return period 500 yr)	
Mjerilo crteža / Drawing scale <b>1:10 000</b>	
Status crteža / Drawing status <b>FINAL</b>	
Krajnji korisnik / Beneficijar Agencija za vodno područje Jadranskog mora / Water Agency for Adriatic sea area Mostar Crtič odobren / Drawing approved <b>30.04.2019</b>	



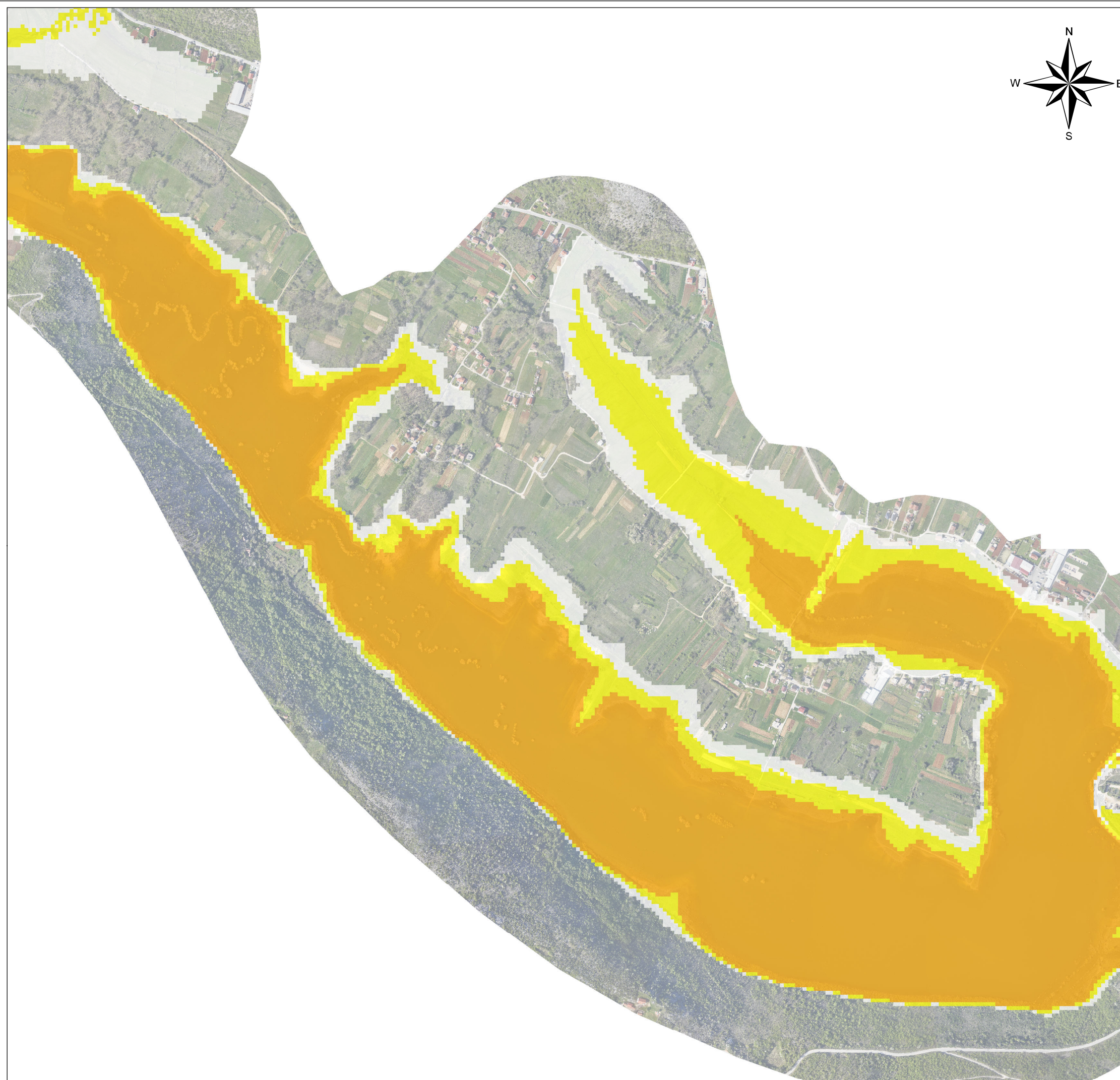
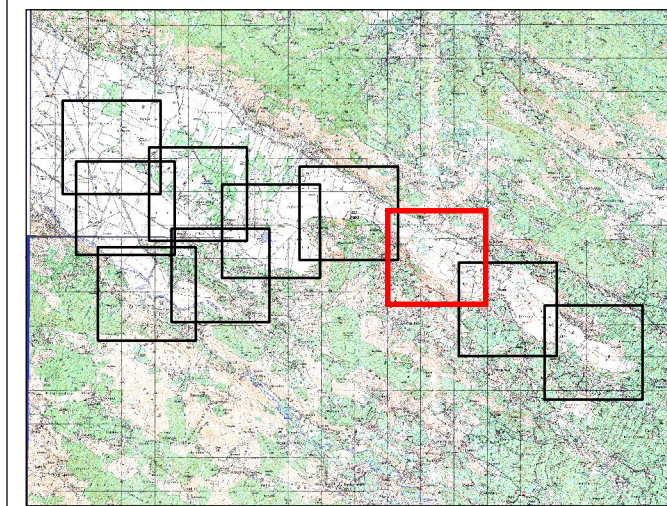
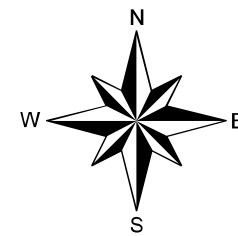
**Legenda / Legend**

**HAZARD MAP / MAPA OPASNOSTI (Q500)**

**Kategorija/ Category**

- Negligible danger / Zanemariva opasnost (0 - 0.75)
- Danger to some / Opasnost po neke (0.75 - 1.50)
- Danger to most / Opasnost po većinu (1.50 - 2.50)
- Danger to all / Opasnost po sve ( >2.50)

Naziv projekta / podprojekta / Project and Sub-project name Investicioni okvir za Zapadni Balkan - Program podrške infrastrukturnim projektima, Tehnička pomoć 5 (IPF 5); Projektat Mape opasnosti i mape rizika od poplave u BiH / Western Balkans Investment Facility - Infrastructure Project Facility, Technical Assistance 5 (IPF 5); Flood Hazard and Flood Risk Maps Project in BiH	
ID podprojekta / Sub-project ID <b>WB12-ENV-BIH-04C1</b>	
ID Dokumenta / Document ID <b>WB12 BIH ENV 04C1_FHM_102_A3_01</b>	
Odrađivač / Designer <b>Muhamed Vajnaga, BSCE</b>	Odgovorni projektant / Responsible designer <b>Fehad Mujić, BSCE</b>
Datum izrade / Drawing date 12.03.2019	Crtič odobren / Drawing approved 15.03.2019
Naziv crteža / Drawing name Sliv rijeke Neretve, Krke i Cetine; Rijeka Vrijaka; NER_MJB_P01 Mapa opasnosti od poplava (500 god. povratni period) / Neretva, Krka i Cetina river basin; Vrijaka river; NER_MJB_P01 Flood Hazard Map (return period 500 yr)	
Krajnji korisnik / Beneficijar Agencija za vodno područje Jadranskog mora / Water Agency for Adriatic sea area Mostar	
Mjerilo crteža / Drawing scale <b>1:10 000</b>	Status crteža / Drawing status <b>FINAL</b>
Datum odobrenja / Drawing approved <b>30.04.2019</b>	



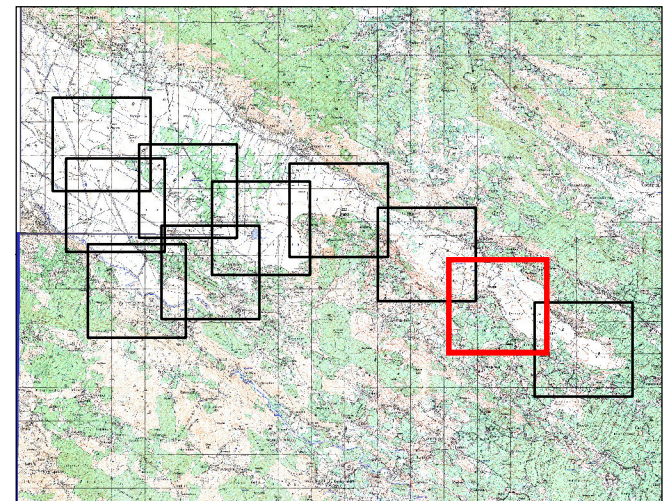
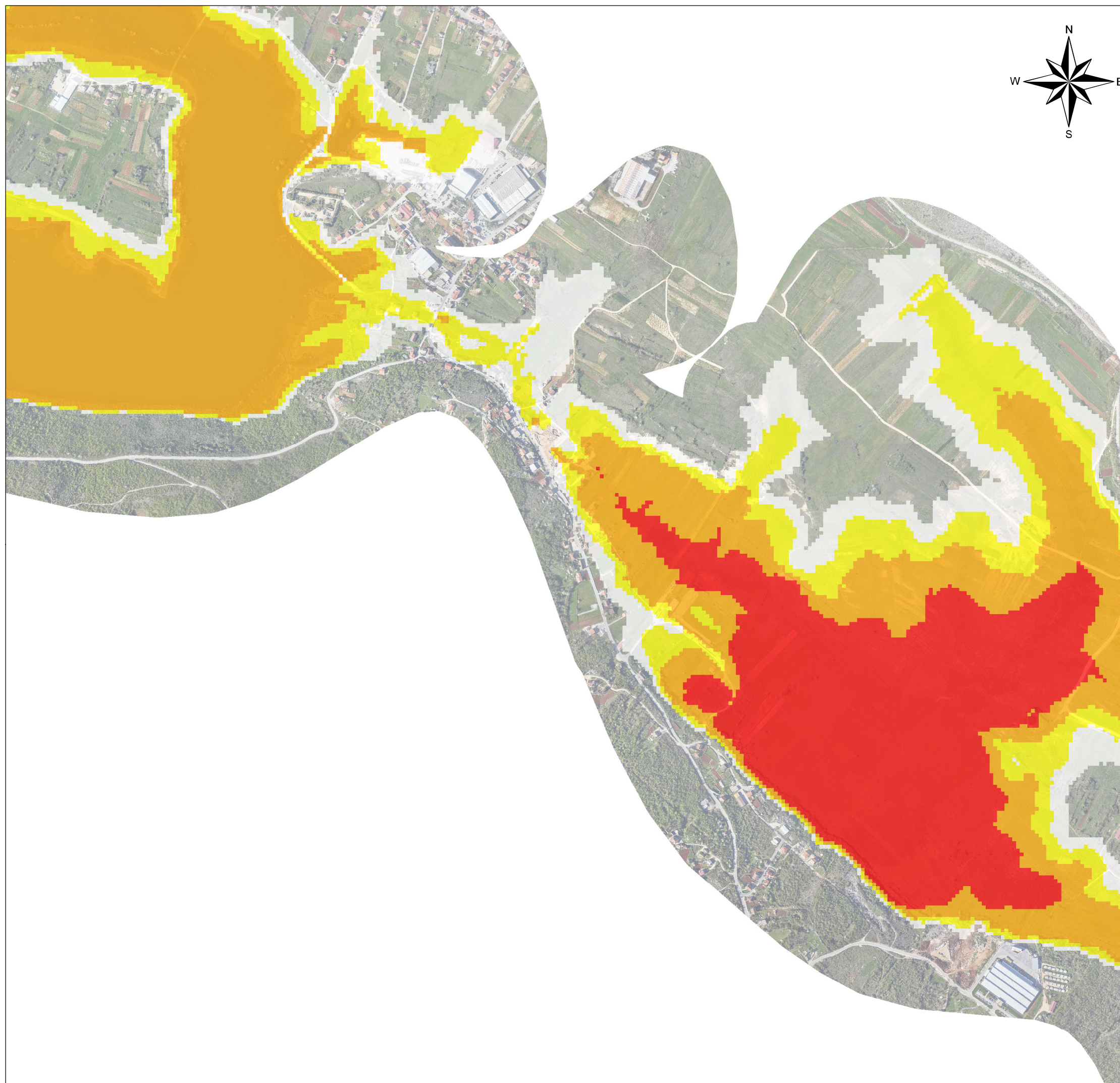
**Legenda / Legend**

**HAZARD MAP / MAPA OPASNOSTI (Q500)**

**Kategorija/ Category**

- Negligible danger / Zanemariva opasnost (0 - 0.75)
- Danger to some / Opasnost po neke (0.75 - 1.50)
- Danger to most / Opasnost po većinu (1.50 - 2.50)
- Danger to all / Opasnost po sve ( >2.50)

Naziv projekta / podprojekta / Project and Sub-project name Investicioni okvir za Zapadni Balkan - Program podrške infrastrukturnim projektima, Tehnička pomoć 5 (IPF 5); Projektat karte opasnosti i karte rizika od poplave u BiH / Western Balkans Investment Facility - Infrastructure Project Facility, Technical Assistance 5 (IPF 5); Flood Hazard and Flood Risk Maps Project in BiH	
ID projekta / Sub-project ID <b>WB12-ENV-BIH-04C1</b>	
ID Dokumenta / Document ID <b>WB12 BIH ENV 04C1_FHM_102_A3_01</b>	
Odrađivač / Designer <b>Muhamed Vajnaga, BSCE</b>	Odgovorni projektant / Responsible designer <b>Fehad Mujić, BSCE</b>
Datum izrade / Drawing date <b>12.03.2019</b>	Crtič odobren / Drawing approved <b>15.03.2019</b>
Naziv crteža / Drawing name Sliv rijeke Neretve, Krke i Cetine; Rijeka Vrijaka; NER_MJB_P01 Mapa opasnosti od poplava (500 god. povratni period) / Neretva, Krka i Cetina river basin; Vrijaka river; NER_MJB_P01 Flood Hazard Map (return period 500 yr)	
Mjerilo crteža / Drawing scale <b>1:10 000</b>	
Status crteža / Drawing status <b>FINAL</b>	
Krajnji korisnik / Beneficijar Agencija za vodno područje Jadranskog mora / Water Agency for Adriatic sea area Mostar Crtič odobren / Drawing approved <b>30.04.2019</b>	



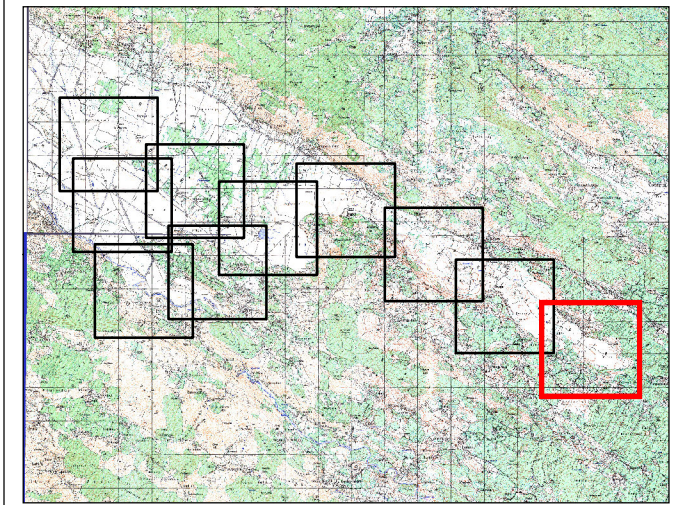
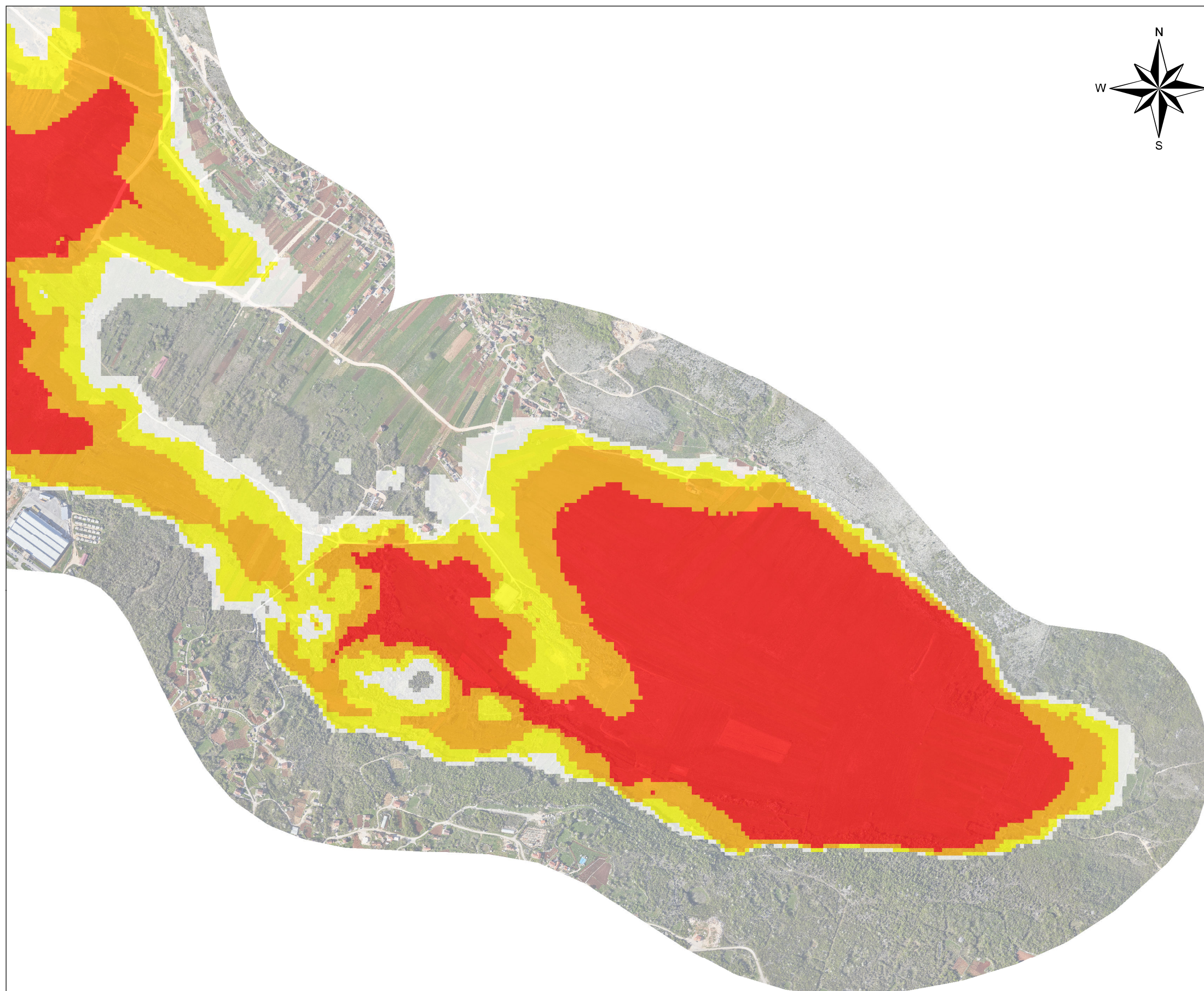
**Legenda / Legend**

**HAZARD MAP / MAPA OPASNOSTI (Q500)**

**Kategorija/ Category**

- Negligible danger / Zanemariva opasnost (0 - 0.75)
- Danger to some / Opasnost po neke (0.75 - 1.50)
- Danger to most / Opasnost po većinu (1.50 - 2.50)
- Danger to all / Opasnost po sve ( >2.50)

Naziv projekta / podprojekta / Project and Sub-project name <b>Investicioni okvir za Zapadni Balkan - Program podrške infrastrukturnim projektima, Tehnička pomoć 5 (IPF 5); Projektat Mape opasnosti i mape rizika od poplave u BiH / Western Balkans Investment Facility - Infrastructure Project Facility, Technical Assistance 5 (IPF 5); Flood Hazard and Flood Risk Maps Project in BiH</b>	
ID projekta / Sub-project ID <b>WB12-ENV-BIH-04C1</b>	
ID Dokumenta / Document ID <b>WB12 BIH ENV 04C1_FHM_102_A3_01</b>	
Odrađivač / Designer <b>Muhamed Vajnaga, BSCE</b>	Odgovorni projektant / Responsible designer <b>Fehad Mujić, BSCE</b>
Datum izrade / Drawing date <b>12.03.2019</b>	Crtič odobren / Drawing approved <b>15.03.2019</b>
Naziv crteža / Drawing name <b>Sliv rijeke Neretve, Krka i Cetine; Rijeka Vrijaka; NER_MJB_P01          Mapa opasnosti od poplava (500 god. povratni period) /          Neretva, Krka i Cetina river basin; Vrijaka river; NER_MJB_P01          Flood Hazard Map (return period 500 yr)</b>	
Mjerilo crteža / Drawing scale <b>1:10 000</b>	
Status crteža / Drawing status <b>FINAL</b>	
Krajnji korisnik / Beneficijar <b>Agencija za vodno područje Jadranskog mora / Water Agency for Adriatic sea area Mostar</b>	
Crtič odobren / Drawing approved <b>30.04.2019</b>	



**Legenda / Legend**

**HAZARD MAP / MAPA OPASNOSTI (Q500)**

**Kategorija/ Category**

- Negligible danger / Zanemariva opasnost (0 - 0.75)
- Danger to some / Opasnost po neke (0.75 - 1.50)
- Danger to most / Opasnost po većinu (1.50 - 2.50)
- Danger to all / Opasnost po sve ( >2.50)

Naziv projekta / podprojekta / Project and Sub-project name <b>Investicijski okvir za Zapadni Balkan - Program podrške infrastrukturnim projektima, Tehnička pomoć 5 (IPF 5); Projektat Mape opasnosti i mape rizika od poplave u BiH / Western Balkans Investment Facility - Infrastructure Project Facility, Technical Assistance 5 (IPF 5); Flood Hazard and Flood Risk Maps Project in BiH</b>	
ID podprojekta / Sub-project ID <b>WB12-ENV-BIH-04C1</b>	
ID Dokumenta / Document ID <b>WB12 BIH ENV 04C1_FHM_102_A3_01</b>	
Odrađivač / Designer <b>Muhamed Vajnaga, BSCE</b>	Odgovorni projektant / Responsible designer <b>Fehad Mujić, BSCE</b>
Datum izrade / Drawing date <b>12.03.2019</b>	Crtič odobren / Drawing approved <b>15.03.2019</b>
IPFS TP Konsultant / IPFS TA Consultant <b>M.Sc. Nijaz Lukovac, BSCE</b>	
Naziv crteža / Drawing name <b>Sliv rijeke Neretve, Krka i Cetine; Rijeka Vrijaka; NER_MJB_P01</b> <b>Mapa opasnosti od poplava (500 god. povratni period) / Neretva, Krka i Cetina river basin; Vrijaka river; NER_MJB_P01</b> <b>Flood Hazard Map (return period 500 yr)</b>	
Mjerilo crteža / Drawing scale <b>1:10 000</b>	
Status crteža / Drawing status <b>FINAL</b>	
Krajnji korisnik / Beneficijar <b>Agencija za vodno područje Jadranskog mora / Water Agency for Adriatic sea area Mostar</b>	
Crtič odobren / Drawing approved <b>30.04.2019</b>	