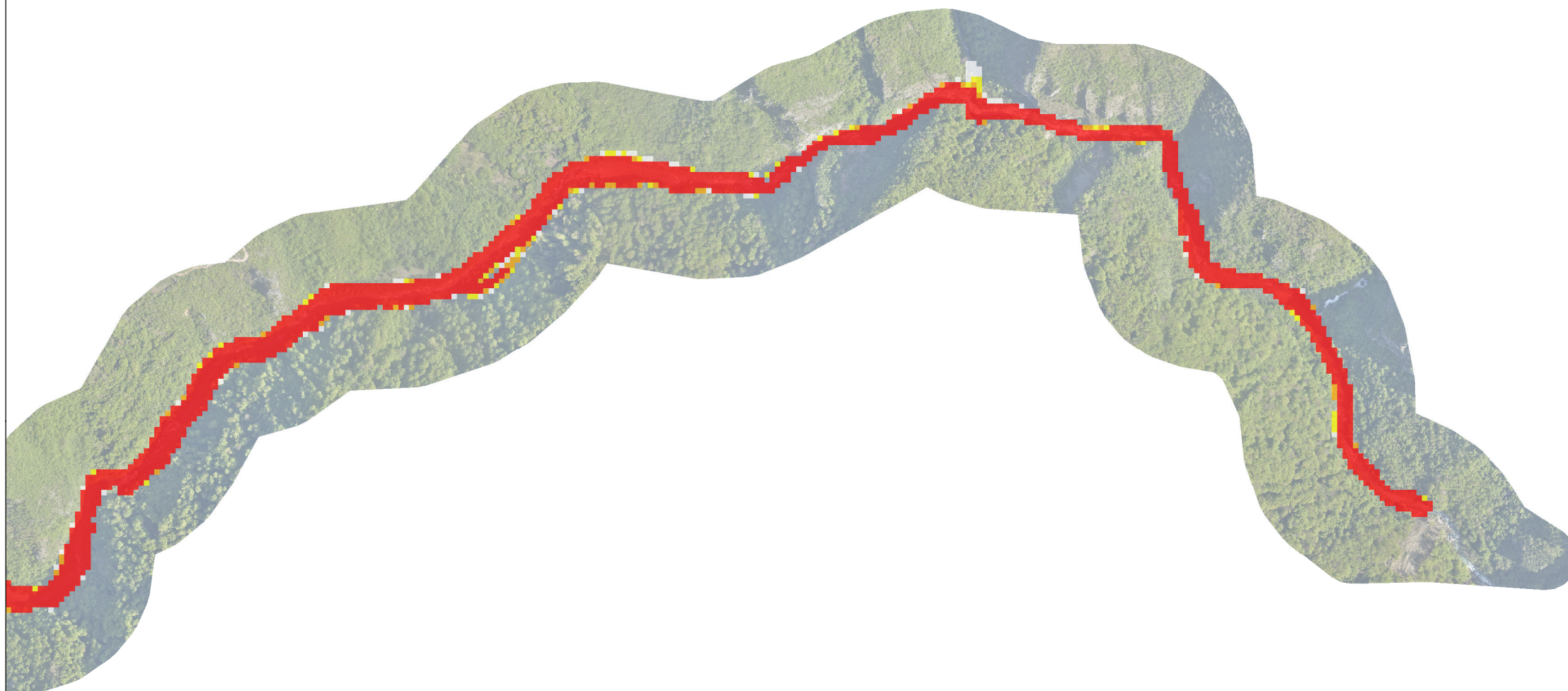
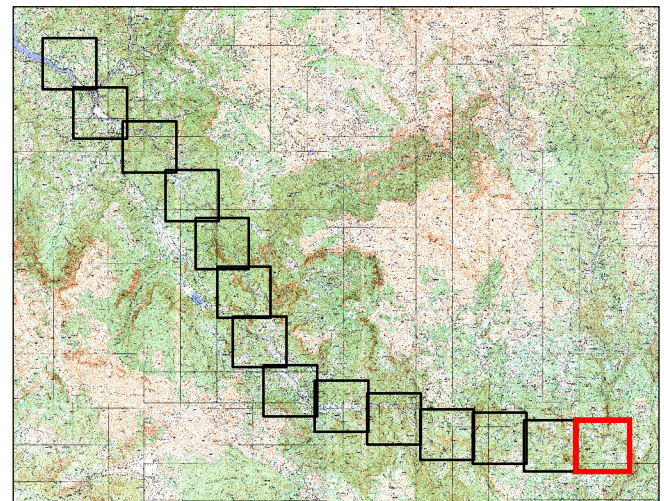
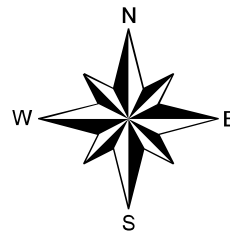


ANNEX 14 - NER_NER_P03_FHM



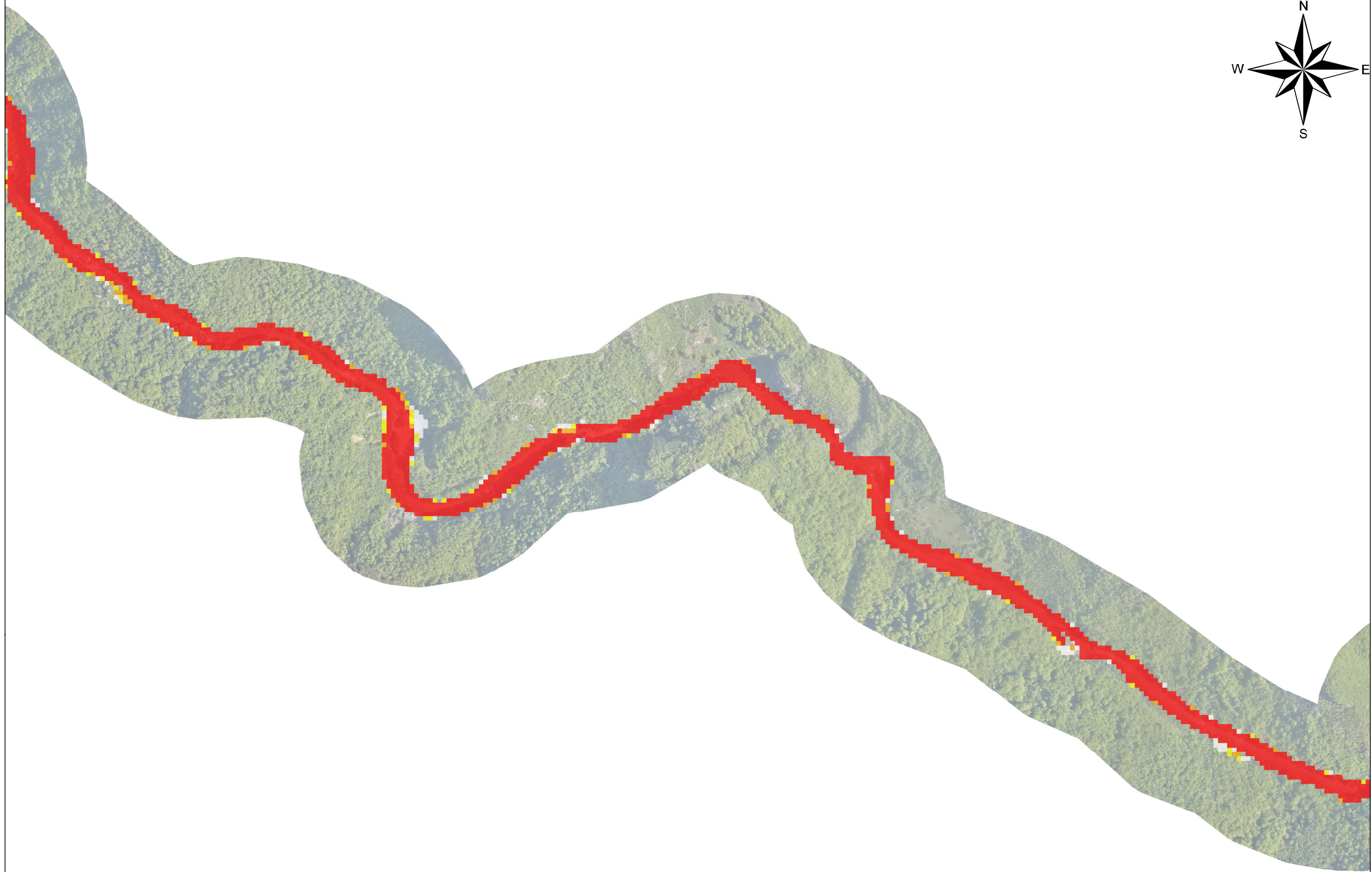
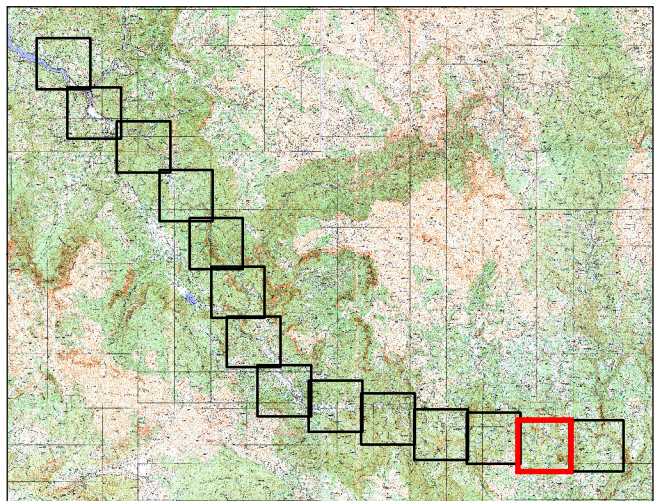
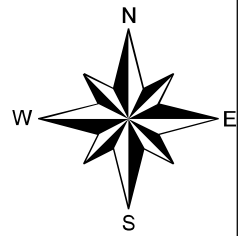
Legenda / Legend

HAZARD MAP / MAPA OPASNOSTI (Q20)

Kategorija/ Category

- Negligible danger / Zanemariva opasnost (0 - 0.75)
- Danger to some / Opasnost po neke (0.75 - 1.50)
- Danger to most / Opasnost po većinu (1.50 - 2.50)
- Danger to all / Opasnost po sve (>2.50)

Naziv projekta / podprojekta / Project and Sub-project name Investicijski okvir za Zapadni Balkan - Program podrške infrastrukturnim projektima, Tehnička pomoć 5 (IPF 5); Projektat Mape opasnosti i mape rizika od poplava u BiH / Western Balkans Investment Facility - Infrastructure Project Facility, Technical Assistance 5 (IPF 5); Flood Hazard and Flood Risk Maps Project in BiH	
ID podprojekta / Sub-project ID WB12-ENV-BIH-04C1	
ID Dokumenta / Document ID WB12 BIH ENV 04C1_FHM_102_A3_01	
Projektant/Designer Muhamed Vajnaga, BSCE	Odgovorni projektant / Responsible designer Fehad Mujić, BSCE
Datum izrade / Drawing date 12.03.2019	Crtič odobren / Drawing approved 15.03.2019
Naziv crteža / Drawing name Sliv rijeke Neretve, Krka i Cetine; Rijeka Neretva; NER_NER_P03 Mapa opasnosti od poplava (20 god. povratni period) / Neretva, Krka i Cetina river basin; Neretva river; NER_NER_P03 Flood Hazard Map (return period 20 yr)	
Mjerilo crteža / Drawing scale 1:10 000	
Status crteža / Drawing status FINAL	
Krajnji korisnik / Beneficijar Agencija za vodno područje Jadranskog mora / Water Agency for Adriatic sea area Mostar	
Datum odobrenja / Drawing approved 30.04.2019	



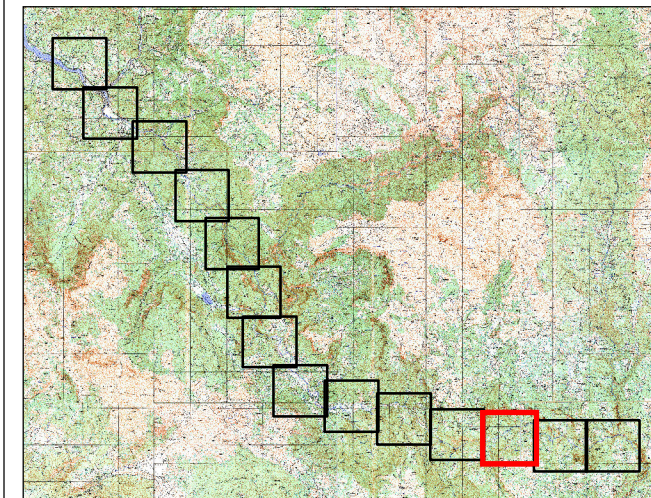
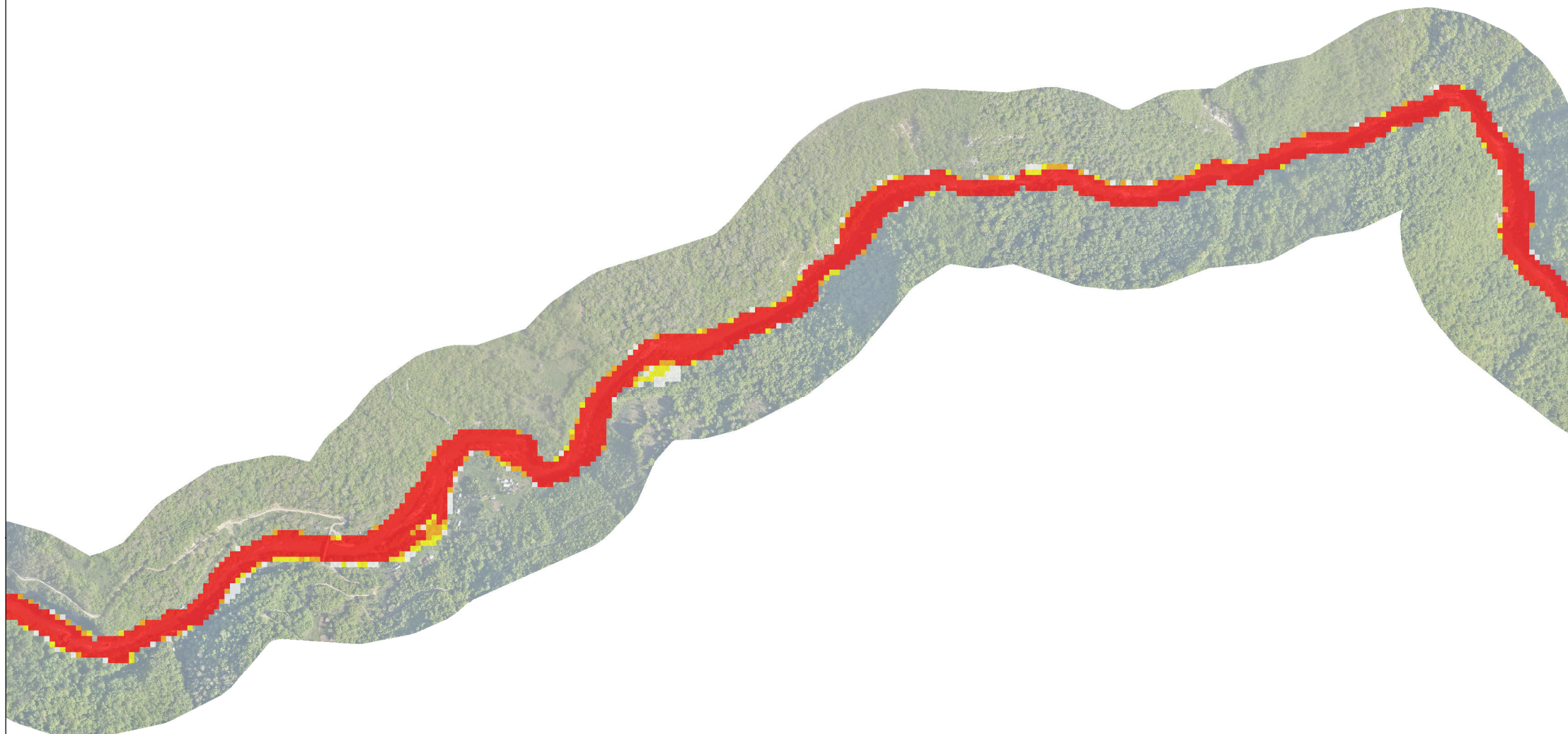
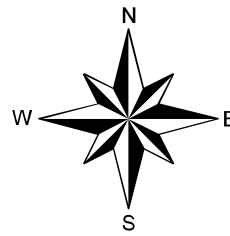
Legenda / Legend

HAZARD MAP / MAPA OPASNOSTI (Q20)

Kategorija/ Category

- Negligible danger / Zanemariva opasnost (0 - 0.75)
- Danger to some / Opasnost po neke (0.75 - 1.50)
- Danger to most / Opasnost po većinu (1.50 - 2.50)
- Danger to all / Opasnost po sve (>2.50)

Naziv projekta i podprojekta / Project and Sub-project name Investicijski okvir za Zapadni Balkan - Program podrške infrastrukturnim projektima, Tehnička pomoć 5 (IPF 5); Projektat Mape opasnosti i mape rizika od poplave u BiH / Western Balkans Investment Facility - Infrastructure Project Facility, Technical Assistance 5 (IPF 5); Flood Hazard and Flood Risk Maps Project in BiH	
ID podprojekta / Sub-project ID WB12-ENV-BIH-04C1	
ID Dokumenta / Document ID WB12 BIH ENV 04C1_FHM_102_A3_01	
Projektant/Designer Muhamed Vajnaga, BSCE	Odgovorni projektant / Responsible designer Fehad Mujić, BSCE
Datum izrade / Drawing date 12.03.2019	Crtič odobren / Drawing approved 15.03.2019
Naziv crteža / Drawing name Sliv rijeke Neretve, Krka i Cetine; Rijeka Neretva; NER_NER_P03 Mapa opasnosti od poplava (20 god. povratni period) / Neretva, Krka i Cetina river basin; Neretva river; NER_NER_P03 Flood Hazard Map (return period 20 yr)	
Mjerilo crteža / Drawing scale 1:10 000	
Status crteža / Drawing status FINAL	
Krajnji korisnik / Beneficiary Agencija za vodno područje Jadranskog mora / Water Agency for Adriatic sea area Mostar	
Datum odobrenja / Drawing approved 30.04.2019	



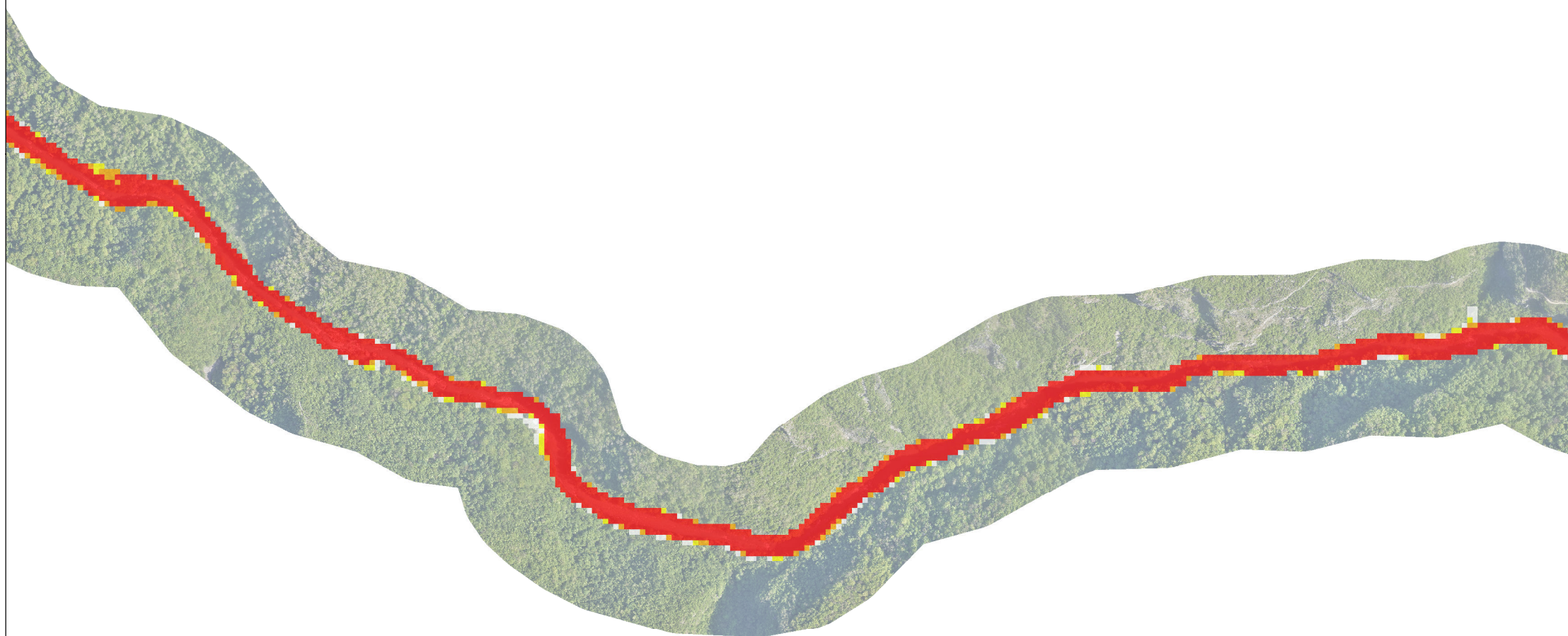
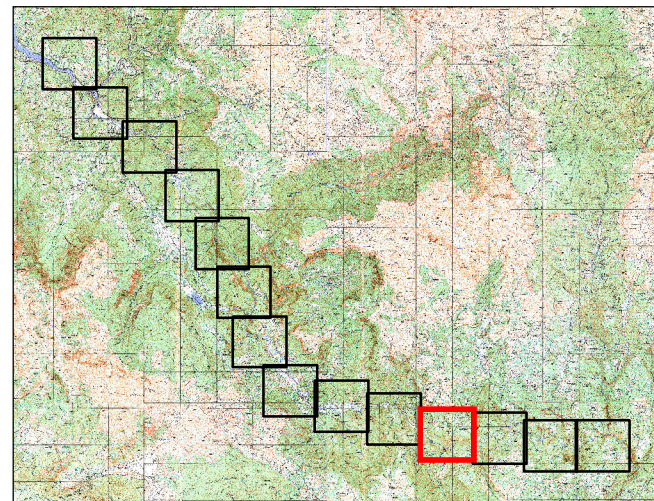
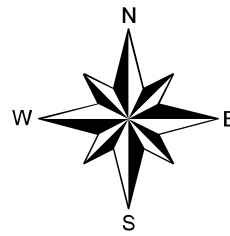
Legenda / Legend

HAZARD MAP / MAPA OPASNOSTI (Q20)

Kategorija/ Category

- Negligible danger / Zanemariva opasnost (0 - 0.75)
- Danger to some / Opasnost po neke (0.75 - 1.50)
- Danger to most / Opasnost po većinu (1.50 - 2.50)
- Danger to all / Opasnost po sve (>2.50)

Naziv projekta / podprojekta / Project and Sub-project name Investicioni okvir za Zapadni Balkan - Program podrške infrastrukturnim projektima, Tehnička pomoć 5 (IPF 5); Projektat Karte opasnosti i karte rizika od poplava u BiH / Western Balkans Investment Facility - Infrastructure Project Facility, Technical Assistance 5 (IPF 5); Flood Hazard and Flood Risk Maps Project in BiH	
ID projekta / Sub-project ID WB12-ENV-BIH-04C1	
ID Dokumenta / Document ID WB12 BIH ENV 04C1_FHM_102_A3_01	
Projektant/Designer Muhamed Vajnaga, BSCE	Odgovorni projektant / Responsible designer Fehad Mujić, BSCE
Datum izrade / Drawing date 12.03.2019	Crtič odobren / Drawing approved 15.03.2019
Naziv crteža / Drawing name Sliv rijeke Neretve, Krka i Cetine; Rijeka Neretva; NER_NER_P03 Mapa opasnosti od poplava (20 god. povratni period) / Neretva, Krka i Cetina river basin; Neretva river; NER_NER_P03 Flood Hazard Map (return period 20 yr)	
Krajnji korisnik / Beneficiary Agencija za vodno područje Jadranskog mora / Water Agency for Adriatic sea area Mostar	
Mjerilo crteža / Drawing scale 1:10 000	Status crteža / Drawing status FINAL
Datum odobrenja / Drawing approved 30.04.2019	



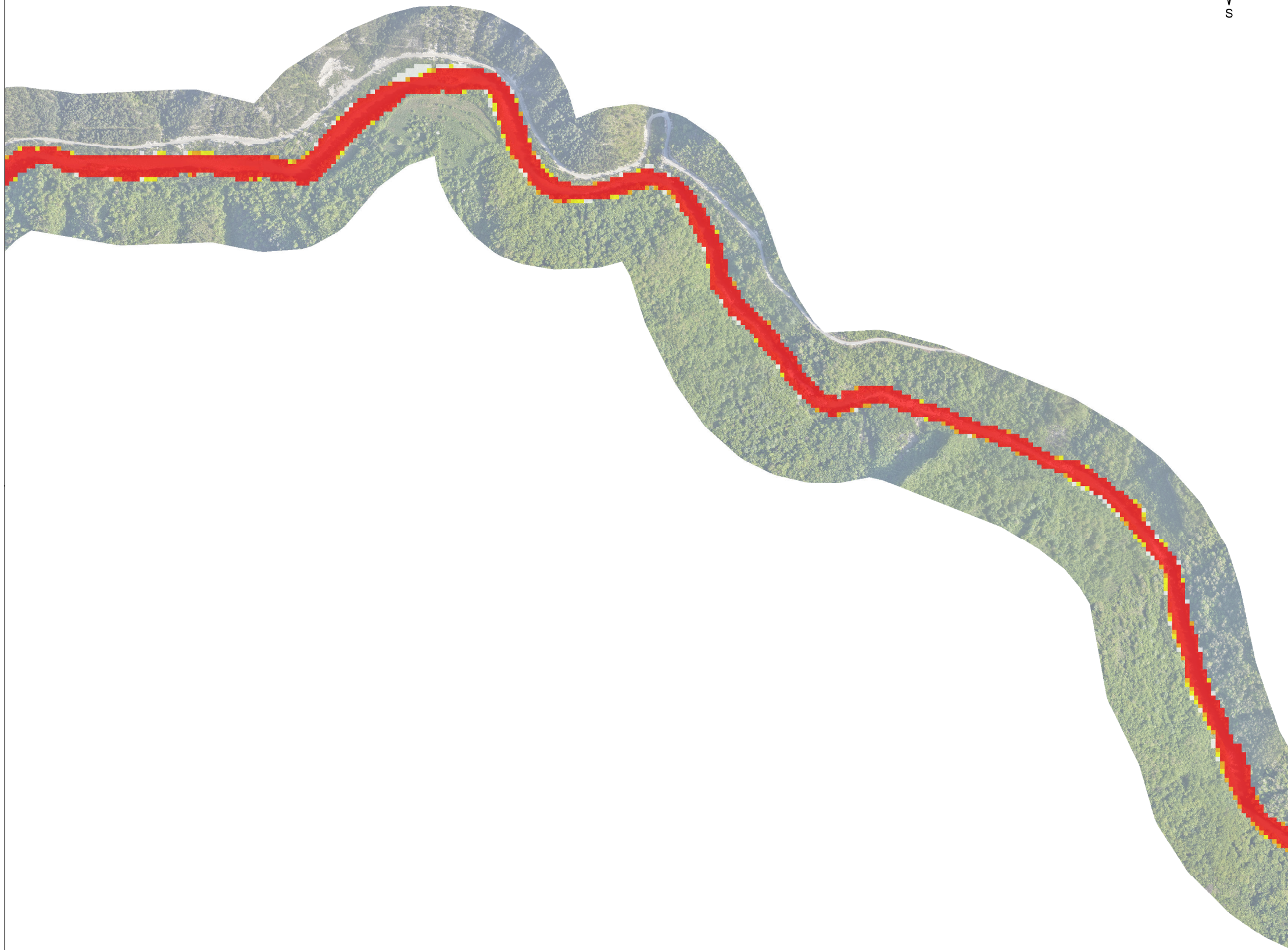
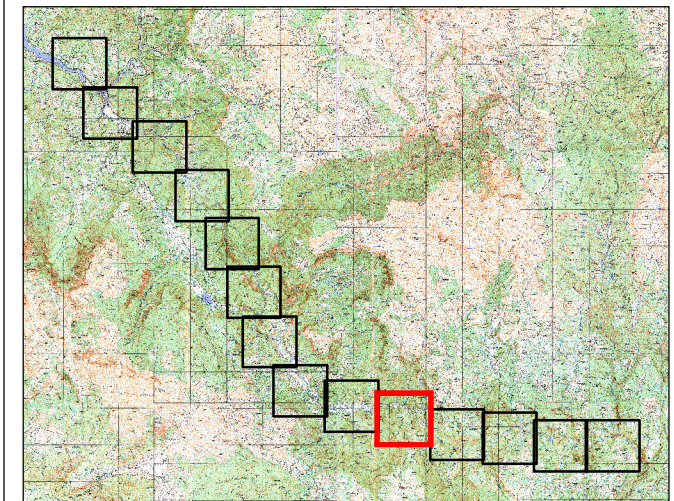
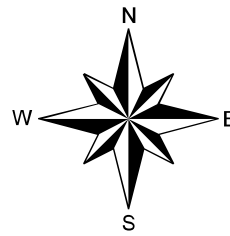
Legenda / Legend

HAZARD MAP / MAPA OPASNOSTI (Q20)

Kategorija/ Category

- Negligible danger / Zanemariva opasnost (0 - 0.75)
- Danger to some / Opasnost po neke (0.75 - 1.50)
- Danger to most / Opasnost po većinu (1.50 - 2.50)
- Danger to all / Opasnost po sve (>2.50)

Naziv projekta i podprojekta / Project and Sub-project name Investicijski okvir za Zapadni Balkan - Program podrške infrastrukturnim projektima, Tehnička pomoć 5 (IPF 5); Projekt Mape opasnosti i mape rizika od poplava u BiH / Western Balkans Investment Facility - Infrastructure Project Facility, Technical Assistance 5 (IPF 5); Flood Hazard and Flood Risk Maps Project in BiH	
ID podprojekta / Sub-project ID WB12-ENV-BIH-04C1	
ID Dokumenta / Document ID WB12 BIH ENV 04C1_FHM_102_A3_01	
Projektant/Designer Muhamed Vajnaga, BSCE	Odgovorni projektant / Responsible designer Fehad Mujić, BSCE
Datum izrade / Drawing date 12.03.2019	Crtič odobren / Drawing approved 15.03.2019
IPFS TP Konsultant / IPFS TA Consultant M.Sc. Nijaz Lukovac, BSCE	
Crtič odobren / Drawing approved 17.03.2019	
Naziv crteža / Drawing name Sliv rijeke Neretve, Krke i Cetine; Rijeka Neretva; NER_NER_P03 Mapa opasnosti od poplava (20 god. povratni period) / Neretva, Krka i Cetina river basin; Neretva river; NER_NER_P03 Flood Hazard Map (return period 20 yr)	
Krajnji korisnik / Beneficiary Agencija za vodno područje Jadranskog mora / Water Agency for Adriatic sea area Mostar	
Mjerilo crteža / Drawing scale 1:10 000	Status crteža / Drawing status FINAL
Crtič odobren / Drawing approved 30.04.2019	



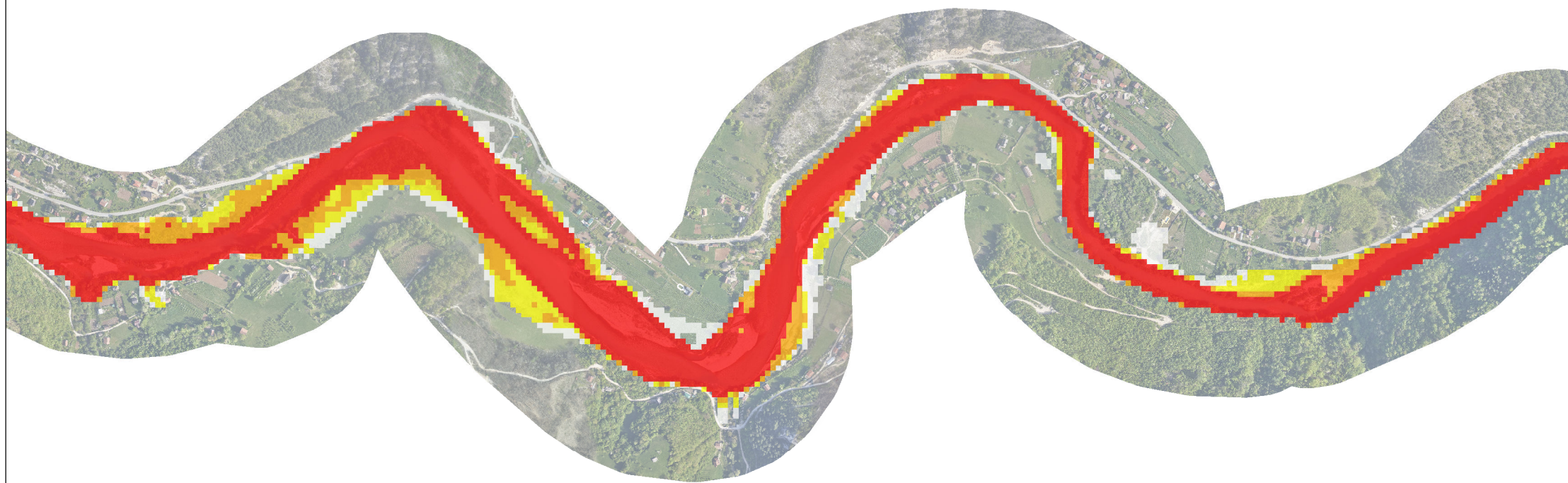
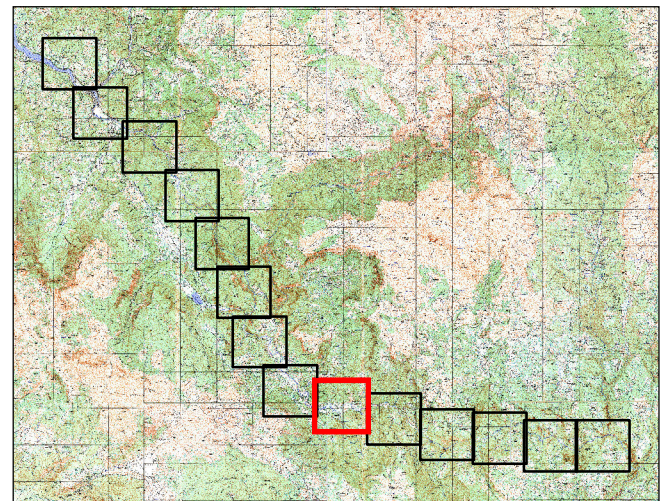
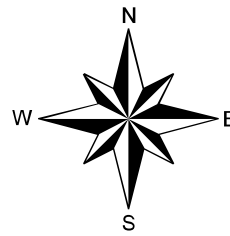
Legenda / Legend

HAZARD MAP / MAPA OPASNOSTI (Q20)

Kategorija/ Category

- Negligible danger / Zanemariva opasnost (0 - 0.75)
- Danger to some / Opasnost po neke (0.75 - 1.50)
- Danger to most / Opasnost po većinu (1.50 - 2.50)
- Danger to all / Opasnost po sve (>2.50)

Naziv projekta / podprojekta / Project and Sub-project name Investicijski okvir za Zapadni Balkan - Program podrške infrastrukturnim projektima, Tehnička pomoć 5 (IPF 5); Projektat Karte opasnosti i karte rizika od poplava u BiH / Western Balkans Investment Facility - Infrastructure Project Facility, Technical Assistance 5 (IPF 5); Flood Hazard and Flood Risk Maps Project in BiH	
ID podprojekta / Sub-project ID WB12-ENV-BIH-04C1	
ID Dokumenta / Document ID WB12 BIH ENV 04C1_FHM_102_A3_01	
Projektant/Designer Muhamed Vajnaga, BSCE	Odgovorni projektant / Responsible designer Fehad Mujić, BSCE
Datum izrade / Drawing date 12.03.2019	Crtič odobren / Drawing approved 15.03.2019
Naziv crteža / Drawing name Sliv rijeke Neretve, Krka i Cetine; Rijeka Neretva; NER_NER_P03 Mapa opasnosti od poplava (20 god. povratni period) / Neretva, Krka i Cetina river basin; Neretva river; NER_NER_P03 Flood Hazard Map (return period 20 yr)	
Krajnji korisnik / Beneficiary Agencija za vodno područje Jadranskog mora / Water Agency for Adriatic sea area Mostar	
Mjerilo crteža / Drawing scale 1:10 000	Status crteža / Drawing status FINAL
Datum odobrenja / Drawing approved 30.04.2019	



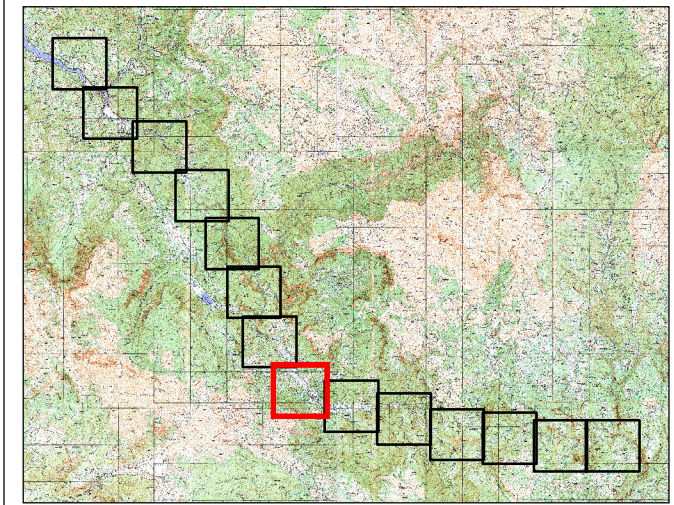
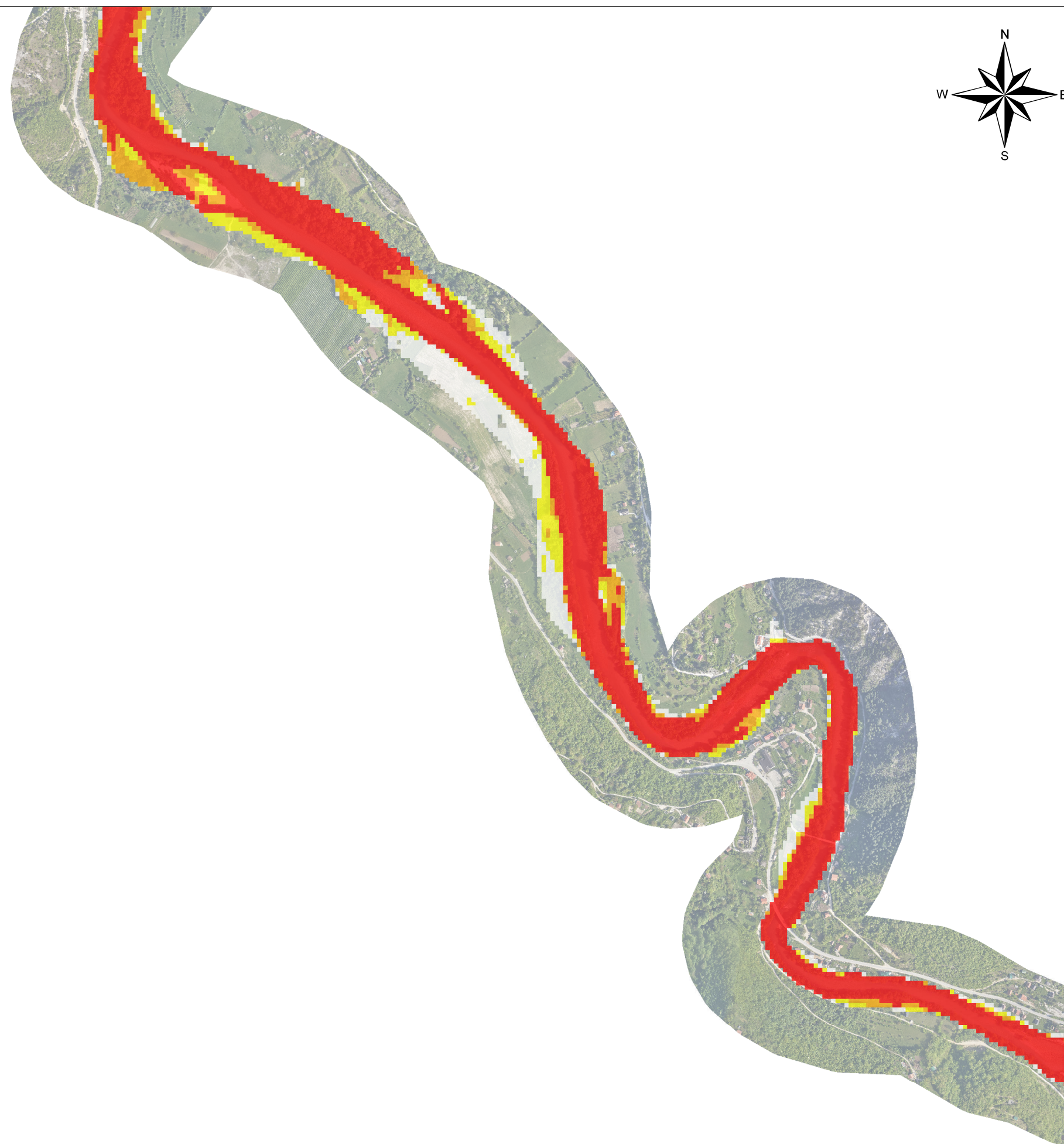
Legenda / Legend

HAZARD MAP / MAPA OPASNOSTI (Q20)

Kategorija/ Category

- Negligible danger / Zanemariva opasnost (0 - 0.75)
- Danger to some / Opasnost po neke (0.75 - 1.50)
- Danger to most / Opasnost po većinu (1.50 - 2.50)
- Danger to all / Opasnost po sve (>2.50)

Naziv projekta / podprojekta / Project and Sub-project name Investicijski okvir za Zapadni Balkan - Program podrške infrastrukturnim projektima, Tehnička pomoć 5 (IPF 5); Projektat Mape opasnosti i mape rizika od poplava u BiH / Western Balkans Investment Facility - Infrastructure Project Facility, Technical Assistance 5 (IPF 5); Flood Hazard and Flood Risk Maps Project in BiH	
ID podprojekta / Sub-project ID WB12-ENV-BIH-04C1	
ID Dokumenta / Document ID WB12 BIH ENV 04C1_FHM_102_A3_01	
Projektant/Designer Muhamed Vajnaga, BSCE	Odgovorni projektant / Responsible designer Fehad Mujić, BSCE
Datum izrade / Drawing date 12.03.2019	Crtič odobren / Drawing approved 15.03.2019
Naziv crteža / Drawing name Sliv rijeke Neretve, Krke i Cetine; Rijeka Neretva; NER_NER_P03 Mapa opasnosti od poplava (20 god. povratni period) / Neretva, Krka i Cetina river basin; Neretva river; NER_NER_P03 Flood Hazard Map (return period 20 yr)	
Krajnji korisnik / Beneficijar Agencija za vodno područje Jadranskog mora / Water Agency for Adriatic sea area Mostar	
Mjerilo crteža / Drawing scale 1:10 000	Status crteža / Drawing status FINAL
Datum odobrenja / Drawing approved 30.04.2019	



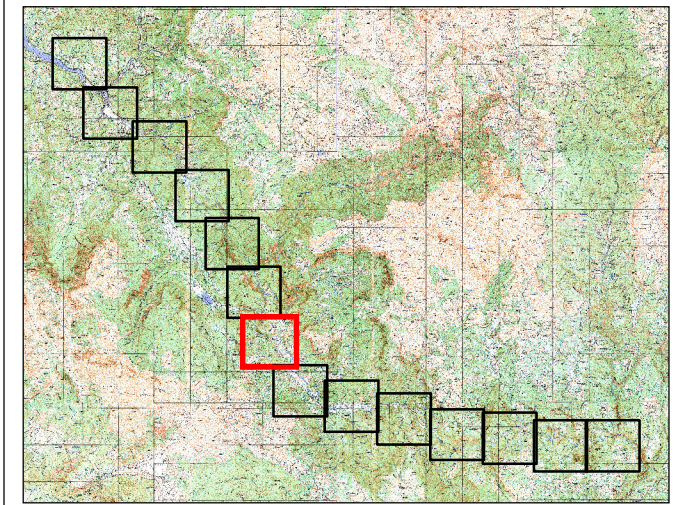
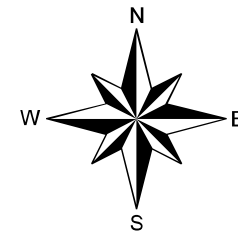
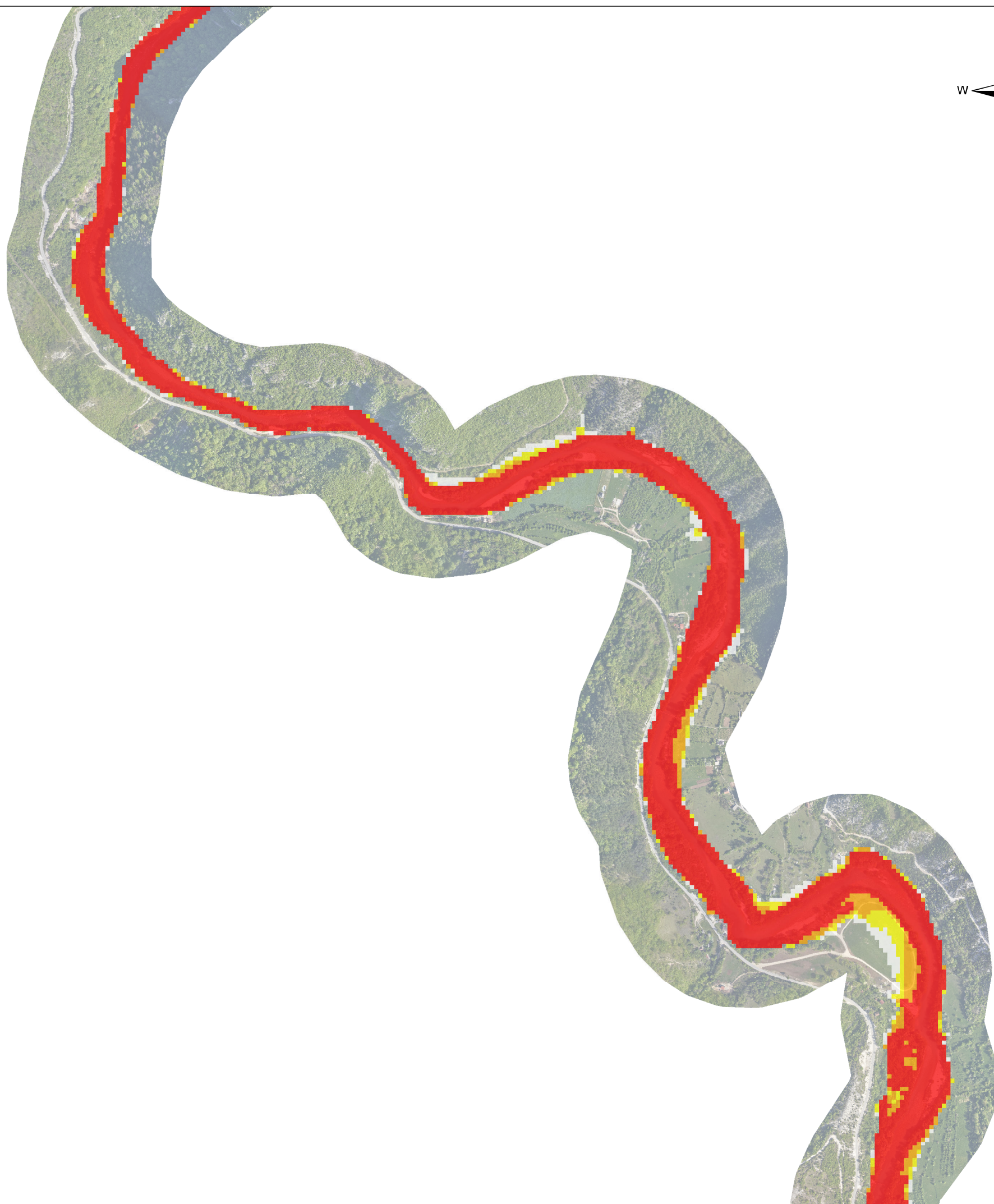
Legenda / Legend

HAZARD MAP / MAPA OPASNOSTI (Q20)

Kategorija/ Category

- Negligible danger / Zanemariva opasnost (0 - 0.75)
- Danger to some / Opasnost po neke (0.75 - 1.50)
- Danger to most / Opasnost po većinu (1.50 - 2.50)
- Danger to all / Opasnost po sve (>2.50)

Naziv projekta / podprojekta / Project and Sub-project name Investicioni okvir za Zapadni Balkan - Program podrške infrastrukturnim projektima, Tehnička pomoć 5 (IPF 5); Projektat karte opasnosti i karte rizika od poplava u BiH / Western Balkans Investment Facility - Infrastructure Project Facility, Technical Assistance 5 (IPF 5); Flood Hazard and Flood Risk Maps Project in BiH	
ID projekta / Sub-project ID WB12-ENV-BIH-04C1	
ID Dokumenta / Document ID WB12 BIH ENV 04C1_FHM_102_A3_01	
Projektant/Designer Muhamed Vajnaga, BSCE	Odgovorni projektant / Responsible designer Fehad Mujić, BSCE
Datum izrade / Drawing date 12.03.2019	Crtič odobren / Drawing approved 15.03.2019
Naziv crteža / Drawing name Sliv rijeke Neretve, Krke i Cetine; Rijeka Neretva; NER_NER_P03 Mapa opasnosti od poplava (20 god. povratni period) / Neretva, Krka i Cetina river basin; Neretva river; NER_NER_P03 Flood Hazard Map (return period 20 yr)	
Krajnji korisnik / Beneficijar Agencija za vodno područje Jadranskog mora / Water Agency for Adriatic sea area Mostar	
Mjerilo crteža / Drawing scale 1:10 000	Status crteža / Drawing status FINAL
Datum odobrenja / Drawing approved 30.04.2019	



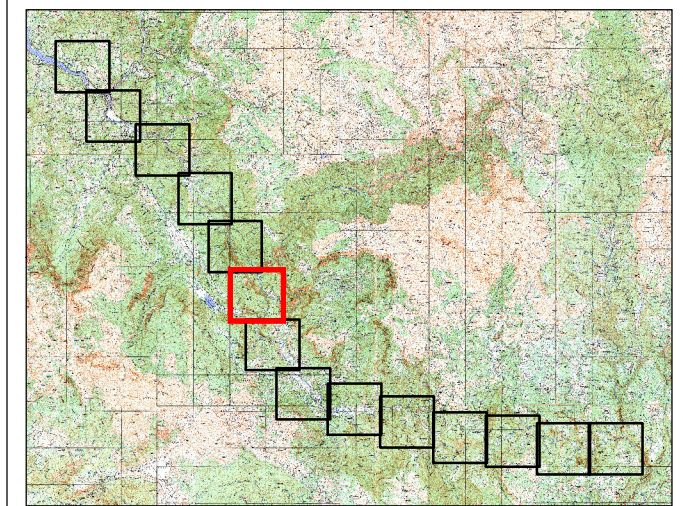
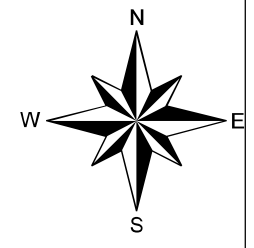
Legenda / Legend

HAZARD MAP / MAPA OPASNOSTI (Q20)

Kategorija/ Category

- Negligible danger / Zanemariva opasnost (0 - 0.75)
- Danger to some / Opasnost po neke (0.75 - 1.50)
- Danger to most / Opasnost po većinu (1.50 - 2.50)
- Danger to all / Opasnost po sve (>2.50)

Naziv projekta / podprojekta / Project and Sub-project name Investicioni okvir za Zapadni Balkan - Program podrške infrastrukturnim projektima, Tehnička pomoć 5 (IPF 5); Projektat Karte opasnosti i karte rizika od poplava u BiH / Western Balkans Investment Facility - Infrastructure Project Facility, Technical Assistance 5 (IPF 5); Flood Hazard and Flood Risk Maps Project in BiH	
ID podprojekta / Sub-project ID WB12-ENV-BIH-04C1	
ID Dokumenta / Document ID WB12 BIH ENV 04C1_FHM_102_A3_01	
Projektant/Designer Muhamed Vajnaga, BSCE	Odgovorni projektant / Responsible designer Fehad Mujić, BSCE
Datum izrade / Drawing date 12.03.2019	Crtič odobren / Drawing approved 15.03.2019
Naziv crteža / Drawing name Sliv rijeke Neretve, Krka i Cetine; Rijeka Neretva; NER_NER_P03 Mapa opasnosti od poplava (20 god. povratni period) / Neretva, Krka i Cetina river basin; Neretva river; NER_NER_P03 Flood Hazard Map (return period 20 yr)	
Mjerilo crteža / Drawing scale 1:10 000	
Status crteža / Drawing status FINAL	
Krajnji korisnik / Beneficijar Agencija za vodno područje Jadranskog mora / Water Agency for Adriatic sea area Mostar	
Datum odobrenja / Drawing approved 30.04.2019	



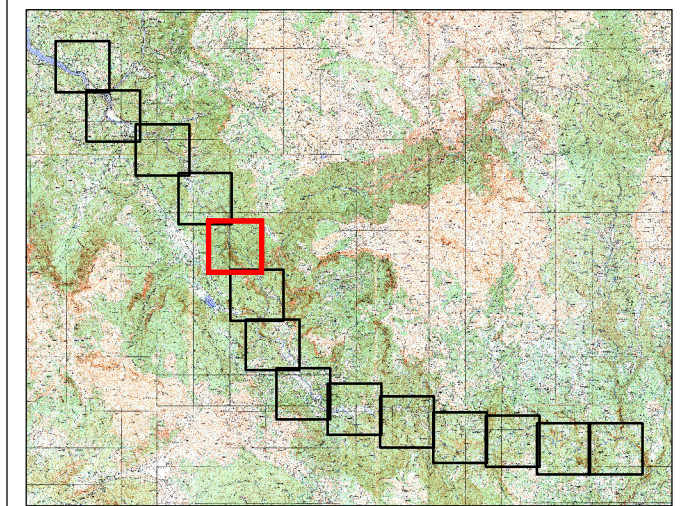
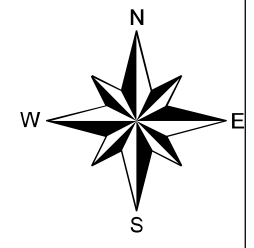
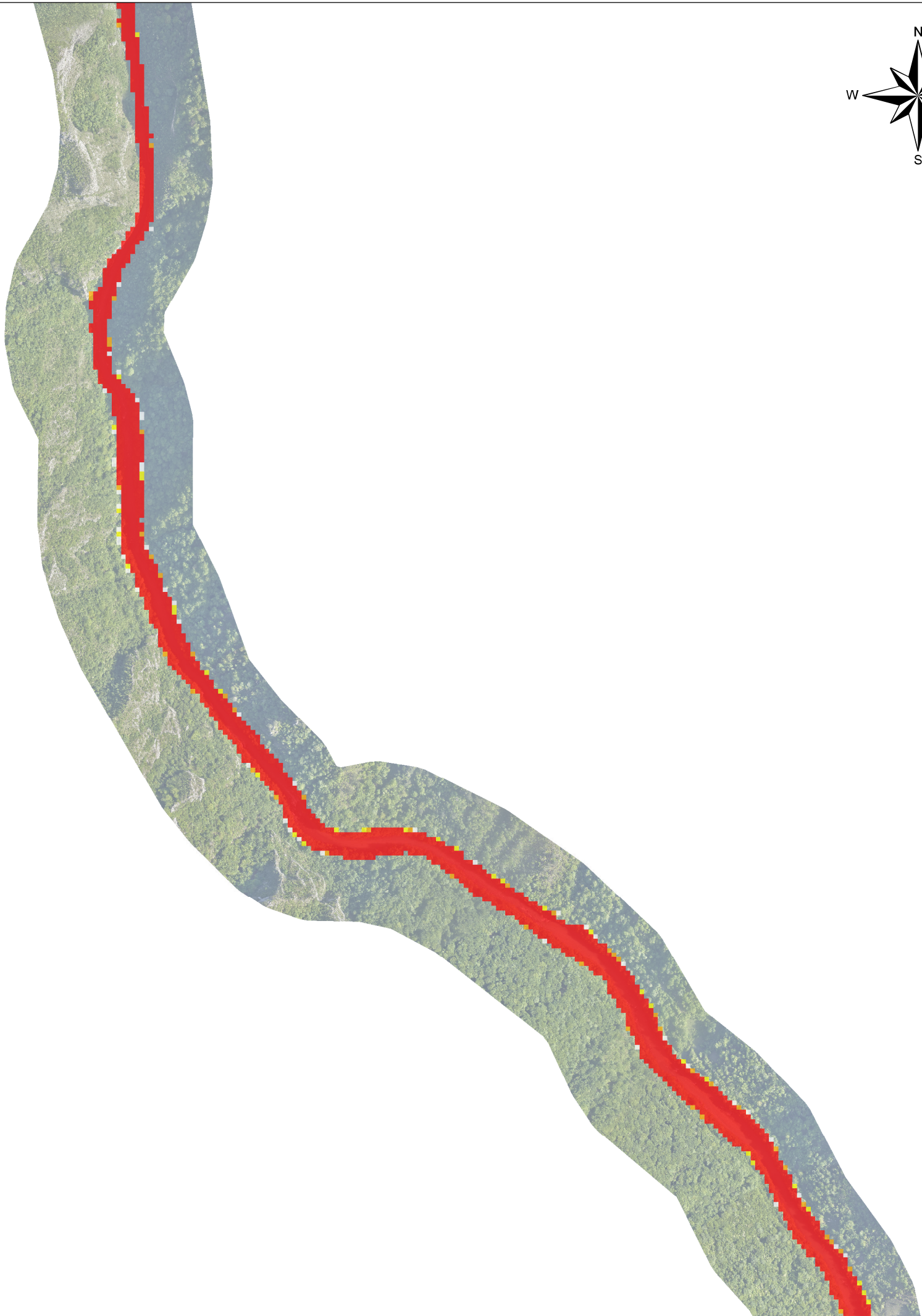
Legenda / Legend

HAZARD MAP / MAPA OPASNOSTI (Q20)

Kategorija/ Category

- Negligible danger / Zanemariva opasnost (0 - 0.75)
- Danger to some / Opasnost po neke (0.75 - 1.50)
- Danger to most / Opasnost po većinu (1.50 - 2.50)
- Danger to all / Opasnost po sve (>2.50)

Naziv projekta / podprojekta / Project and Sub-project name Investicioni okvir za Zapadni Balkan - Program podrške infrastrukturnim projektima, Tehnička pomoć 5 (IPF 5); Projektat karte opasnosti i karte rizika od poplave u BiH / Western Balkans Investment Facility - Infrastructure Project Facility, Technical Assistance 5 (IPF 5); Flood Hazard and Flood Risk Maps Project in BiH	
ID podprojekta / Sub-project ID WB12-ENV-BIH-04C1	
ID Dokumenta / Document ID WB12 BIH ENV 04C1_FHM_102_A3_01	
Projektant/Designer Muhamed Vajnaga, BSCE	Odgovorni projektant / Responsible designer Fehad Mujić, BSCE
Datum izrade / Drawing date 12.03.2019	Crtič odobren / Drawing approved 15.03.2019
Naziv crteža / Drawing name Sliv rijeke Neretve, Krke i Cetine; Rijeka Neretva; NER_NER_P03 Mapa opasnosti od poplava (20 god. povratni period) / Neretva, Krka i Cetina river basin; Neretva river; NER_NER_P03 Flood Hazard Map (return period 20 yr)	
Krajnji korisnik / Beneficijar Agencija za vodno područje Jadranskog mora / Water Agency for Adriatic sea area Mostar	
Mjerilo crteža / Drawing scale 1:10 000	Status crteža / Drawing status FINAL
Datum odobrenja / Drawing approved 30.04.2019	



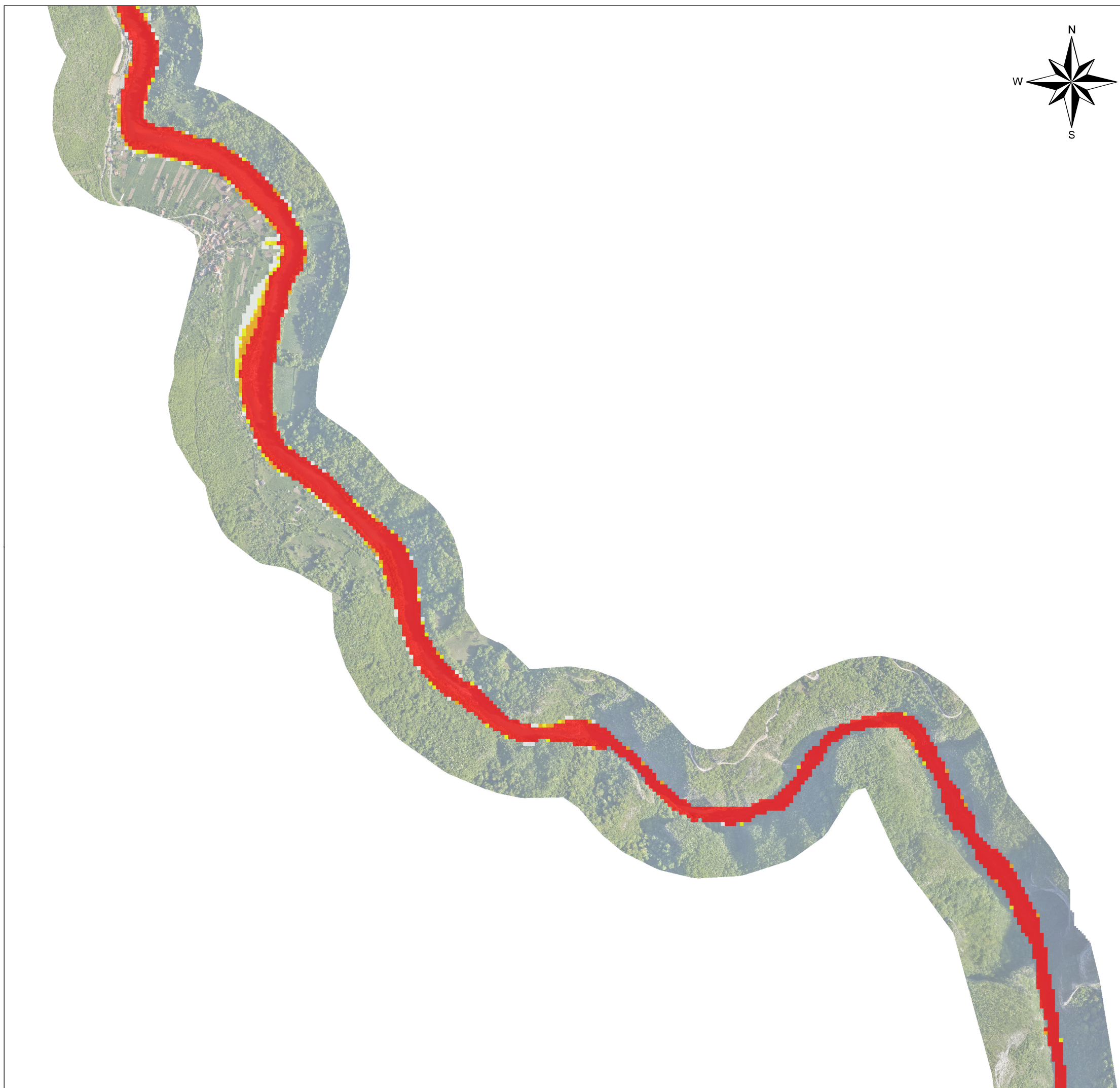
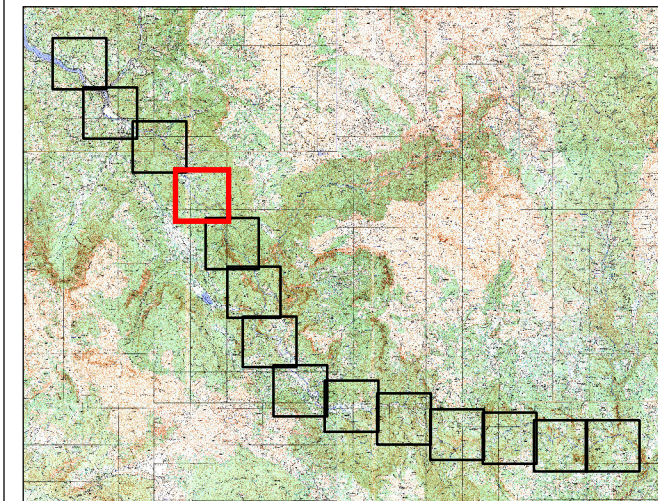
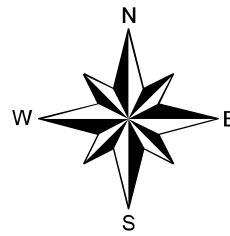
Legenda / Legend

HAZARD MAP / MAPA OPASNOSTI (Q20)

Kategorija/ Category

- Negligible danger / Zanemariva opasnost (0 - 0.75)
- Danger to some / Opasnost po neke (0.75 - 1.50)
- Danger to most / Opasnost po većinu (1.50 - 2.50)
- Danger to all / Opasnost po sve (>2.50)

Naziv projekta / podprojekta / Project and Sub-project name Investicijski okvir za Zapadni Balkan - Program podrške infrastrukturnim projektima, Tehnička pomoć 5 (IPF 5); Projektat Mape opasnosti i mape rizika od poplava u BiH / Western Balkans Investment Facility - Infrastructure Project Facility, Technical Assistance 5 (IPF 5); Flood Hazard and Flood Risk Maps Project in BiH	
ID projekta / Sub-project ID WB12-ENV-BIH-04C1	
ID Dokumenta / Document ID WB12 BIH ENV 04C1_FHM_102_A3_01	
Projektant/Designer Muhamed Vajnaga, BSCE	Odgovorni projektant / Responsible designer Fehad Mujić, BSCE
Datum izrade / Drawing date 12.03.2019	Crtič odobren / Drawing approved 15.03.2019
Naziv crteža / Drawing name Sliv rijeke Neretve, Krka i Cetine; Rijeka Neretva; NER_NER_P03 Mapa opasnosti od poplava (20 god. povratni period) / Neretva, Krka i Cetina river basin; Neretva river; NER_NER_P03 Flood Hazard Map (return period 20 yr)	
Mjerilo crteža / Drawing scale 1:10 000	
Status crteža / Drawing status FINAL	
Krajnji korisnik / Beneficijar Agencija za vodno područje Jadranskog mora / Water Agency for Adriatic sea area Mostar Datum odobrenja / Drawing approved 30.04.2019	



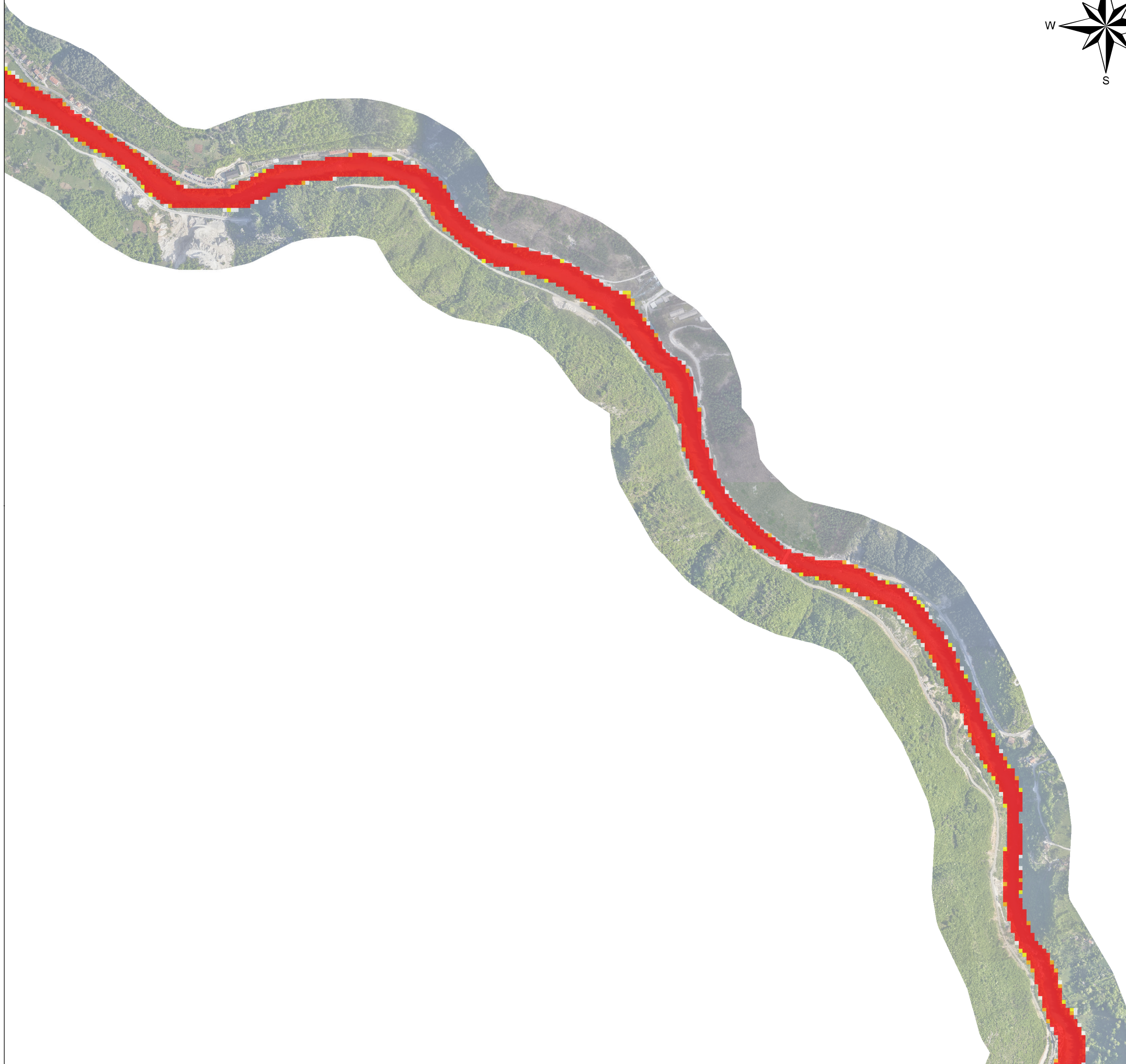
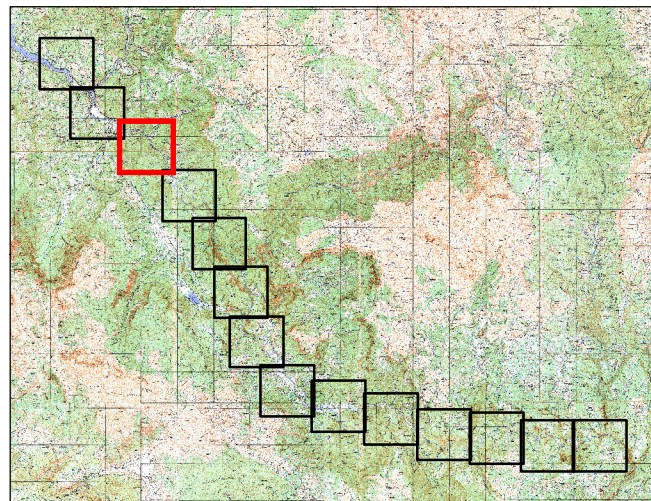
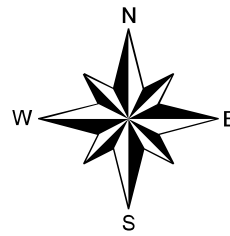
Legenda / Legend

HAZARD MAP / MAPA OPASNOSTI (Q20)

Kategorija/ Category

- Negligible danger / Zanemariva opasnost (0 - 0.75)
- Danger to some / Opasnost po neke (0.75 - 1.50)
- Danger to most / Opasnost po većinu (1.50 - 2.50)
- Danger to all / Opasnost po sve (>2.50)

Naziv projekta / podprojekta / Project and Sub-project name Investicijski okvir za Zapadni Balkan - Program podrške infrastrukturnim projektima, Tehnička pomoć 5 (IPF 5); Projektat Karte opasnosti i karte rizika od poplava u BiH / Western Balkans Investment Facility - Infrastructure Project Facility, Technical Assistance 5 (IPF 5); Flood Hazard and Flood Risk Maps Project in BiH	
ID podprojekta / Sub-project ID WB12-ENV-BIH-04C1	
ID Dokumenta / Document ID WB12 BIH ENV 04C1_FHM_102_A3_01	
Projektant/Designer Muhamed Vajnaga, BSCE	Odgovorni projektant / Responsible designer Fehad Mujić, BSCE
Datum izrade / Drawing date 12.03.2019	Crtič odobren / Drawing approved 15.03.2019
Naziv crteža / Drawing name Sliv rijeke Neretve, Krke i Cetine; Rijeka Neretva; NER_NER_P03 Mapa opasnosti od poplava (20 god. povratni period) / Neretva, Krka i Cetina river basin; Neretva river; NER_NER_P03 Flood Hazard Map (return period 20 yr)	
Mjerilo crteža / Drawing scale 1:10 000	
Status crteža / Drawing status FINAL	
Krajnji korisnik / Beneficiary Agencija za vodno područje Jadranskog mora / Water Agency for Adriatic sea area Mostar	
Datum odobrenja / Drawing approved 30.04.2019	



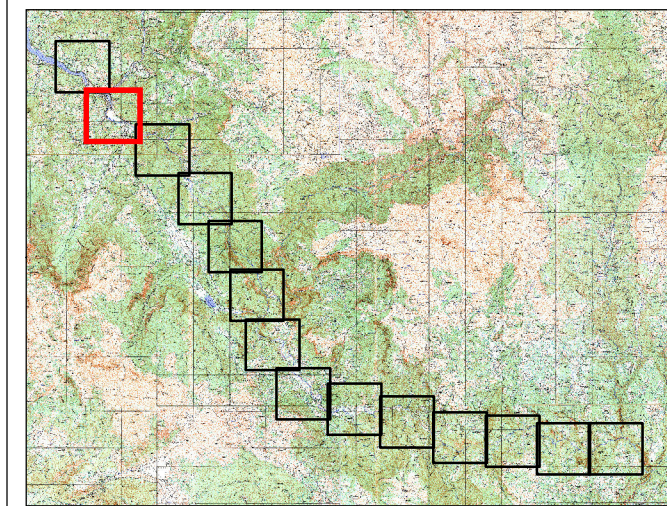
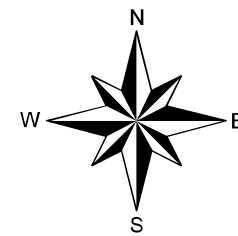
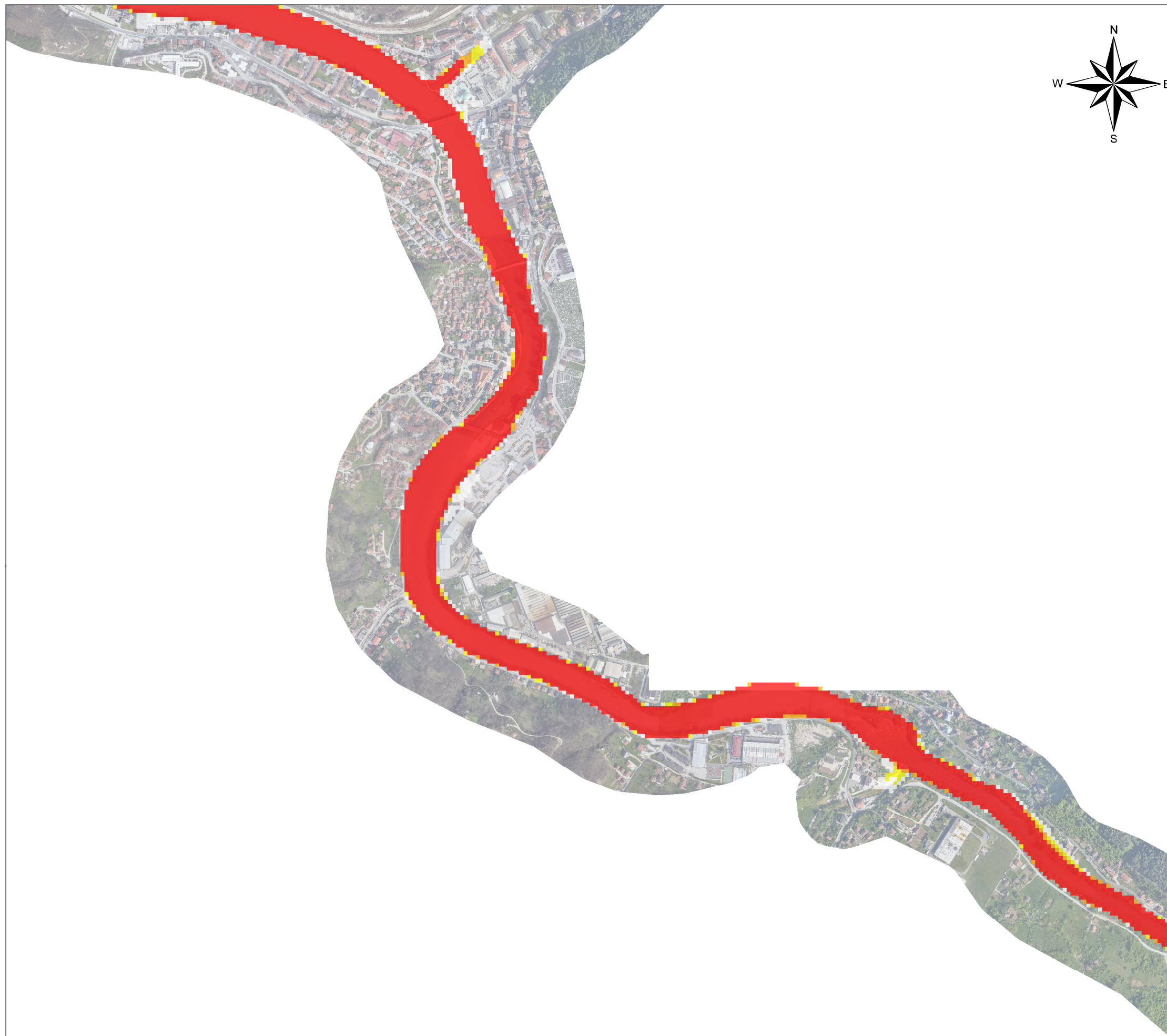
Legenda / Legend

HAZARD MAP / MAPA OPASNOSTI (Q20)

Kategorija/ Category

- Negligible danger / Zanemariva opasnost (0 - 0.75)
- Danger to some / Opasnost po neke (0.75 - 1.50)
- Danger to most / Opasnost po većinu (1.50 - 2.50)
- Danger to all / Opasnost po sve (>2.50)

Naziv projekta / podprojekta / Project and Sub-project name Investicijski okvir za Zapadni Balkan - Program podrške infrastrukturnim projektima, Tehnička pomoć 5 (IPF 5); Projektat Karte opasnosti i karte rizika od poplava u BiH / Western Balkans Investment Facility - Infrastructure Project Facility, Technical Assistance 5 (IPF 5); Flood Hazard and Flood Risk Maps Project in BiH	
ID podprojekta / Sub-project ID WB12-ENV-BIH-04C1	
ID Dokumenta / Document ID WB12 BIH ENV 04C1_FHM_102_A3_01	
Projektant/Designer Muhamed Vajnaga, BSCE	Odgovorni projektant / Responsible designer Fehad Mujić, BSCE
Datum izrade / Drawing date 12.03.2019	Crtič odobren / Drawing approved 15.03.2019
Naziv crteža / Drawing name Sliv rijeke Neretve, Krka i Cetine; Rijeka Neretva; NER_NER_P03 Mapa opasnosti od poplava (20 god. povratni period) / Neretva, Krka i Cetina river basin; Neretva river; NER_NER_P03 Flood Hazard Map (return period 20 yr)	
Mjerilo crteža / Drawing scale 1:10 000	
Status crteža / Drawing status FINAL	
Krajnji korisnik / Beneficijar Agencija za vodno područje Jadranskog mora / Water Agency for Adriatic sea area Mostar Datum odobrenja / Drawing approved 30.04.2019	



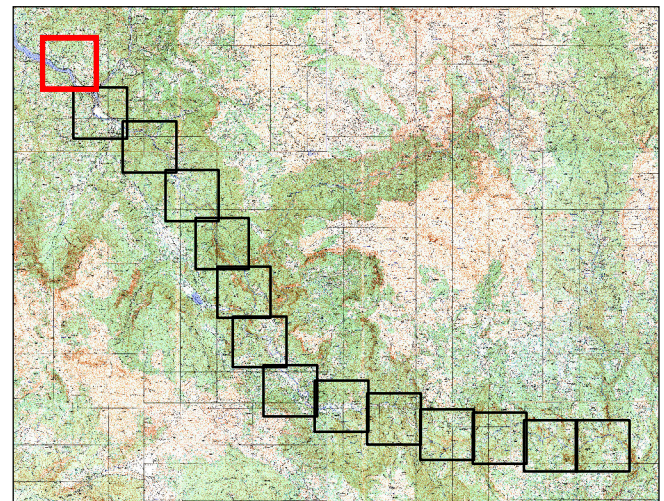
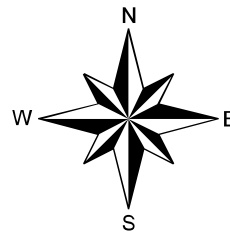
Legenda / Legend

HAZARD MAP / MAPA OPASNOSTI (Q20)

Kategorija/ Category

- Negligible danger / Zanemariva opasnost (0 - 0.75)
- Danger to some / Opasnost po neke (0.75 - 1.50)
- Danger to most / Opasnost po većinu (1.50 - 2.50)
- Danger to all / Opasnost po sve (>2.50)

Naziv projekta / podprojekta / Project and Sub-project name Investicijski okvir za Zapadni Balkan - Program podrške infrastrukturnim projektima, Tehnička pomoć 5 (IPF 5); Projektat karte opasnosti i karte rizika od poplava u BiH / Western Balkans Investment Facility - Infrastructure Project Facility, Technical Assistance 5 (IPF 5); Flood Hazard and Flood Risk Maps Project in BiH	
ID podprojekta / Sub-project ID WB12-ENV-BIH-04C1	
ID Dokumenta / Document ID WB12 BIH ENV 04C1_FHM_102_A3_01	
Projektant/Designer Muhamed Vajnaga, BSCE	Odgovorni projektant / Responsible designer Fehad Mujić, BSCE
Datum izrade / Drawing date 12.03.2019	Crtič odobren / Drawing approved 15.03.2019
Naziv crteža / Drawing name Sliv rijeke Neretve, Krke i Cetine; Rijeka Neretva; NER_NER_P03 Mapa opasnosti od poplava (20 god. povratni period) / Neretva, Krka i Cetina river basin; Neretva river; NER_NER_P03 Flood Hazard Map (return period 20 yr)	
Krajnji korisnik / Beneficijar Agencija za vodno područje Jadranskog mora / Water Agency for Adriatic sea area Mostar	
Mjerilo crteža / Drawing scale 1:10 000	Status crteža / Drawing status FINAL
Datum odobrenja / Drawing approved 30.04.2019	



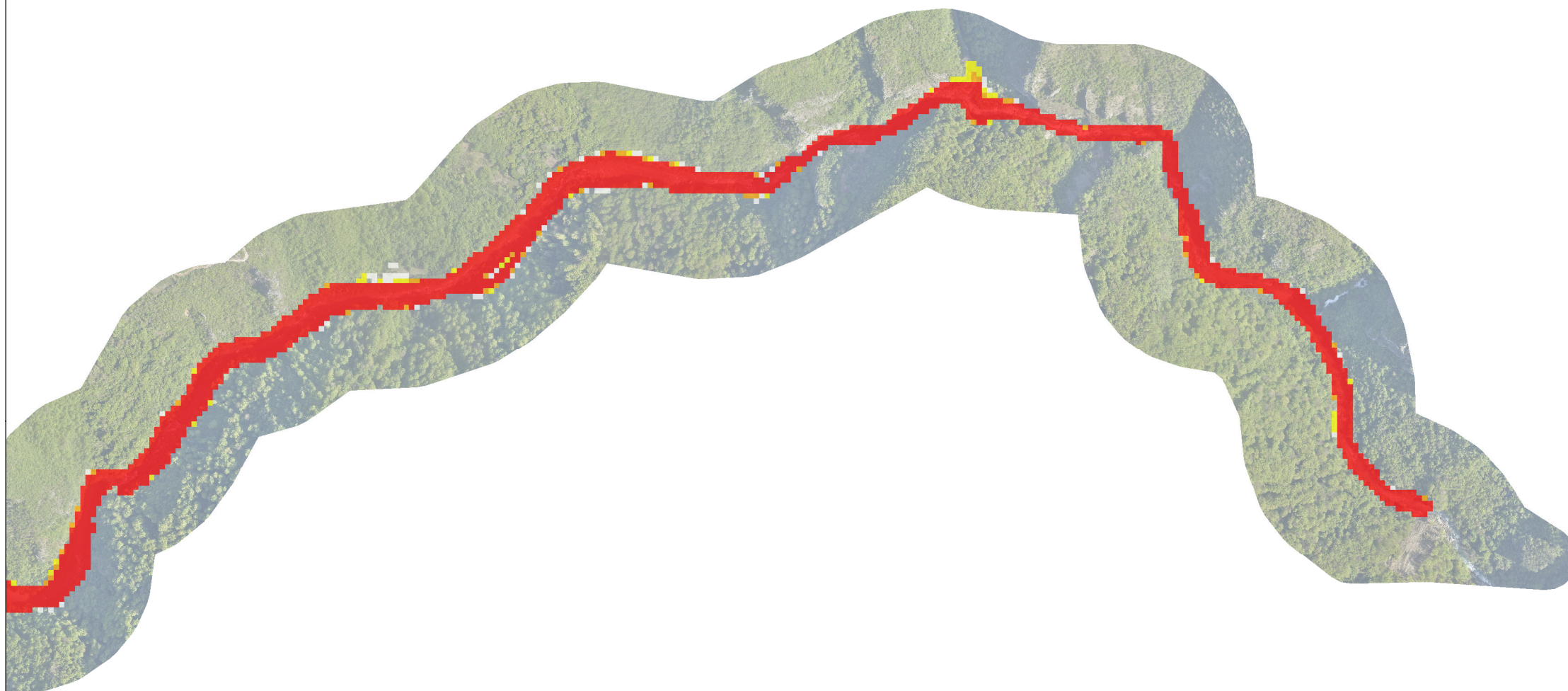
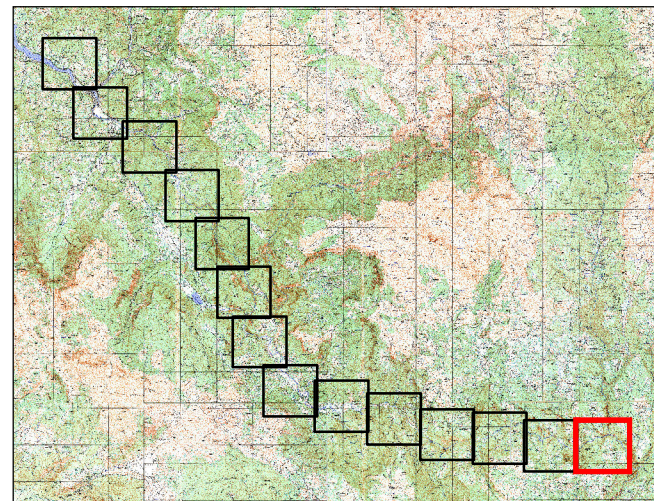
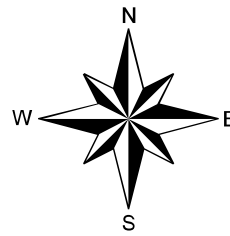
Legenda / Legend

HAZARD MAP / MAPA OPASNOSTI (Q20)

Kategorija/ Category

- Negligible danger / Zanemariva opasnost (0 - 0.75)
- Danger to some / Opasnost po neke (0.75 - 1.50)
- Danger to most / Opasnost po većinu (1.50 - 2.50)
- Danger to all / Opasnost po sve (>2.50)

Naziv projekta i podprojekta / Project and Sub-project name Investicioni okvir za Zapadni Balkan - Program podrške infrastrukturnim projektima, Tehnička pomoć 5 (IPF 5); Projektat karte opasnosti i karte rizika od poplava u BiH / Western Balkans Investment Facility - Infrastructure Project Facility, Technical Assistance 5 (IPF 5); Flood Hazard and Flood Risk Maps Project in BiH	
ID podprojekta / Sub-project ID WB12-ENV-BIH-04C1	
ID Dokumenta / Document ID WB12 BIH ENV 04C1_FHM_102_A3_01	
Projektant/Designer Muhamed Vajnaga, BSCE	Odgovorni projektant / Responsible designer Fehad Mujić, BSCE
Datum izrade / Drawing date 12.03.2019	Crtič odobren / Drawing approved 15.03.2019
Naziv crteža / Drawing name Sliv rijeke Neretve, Krke i Cetine; Rijeka Neretva; NER_NER_P03 Mapa opasnosti od poplava (20 god. povratni period) / Neretva, Krka i Cetina river basin; Neretva river; NER_NER_P03 Flood Hazard Map (return period 20 yr)	
Mjerilo crteža / Drawing scale 1:10 000	
Status crteža / Drawing status FINAL	
Krajnji korisnik / Beneficiary Agencija za vodno područje Jadranskog mora / Water Agency for Adriatic sea area Mostar Crtič odobren / Drawing approved 30.04.2019	



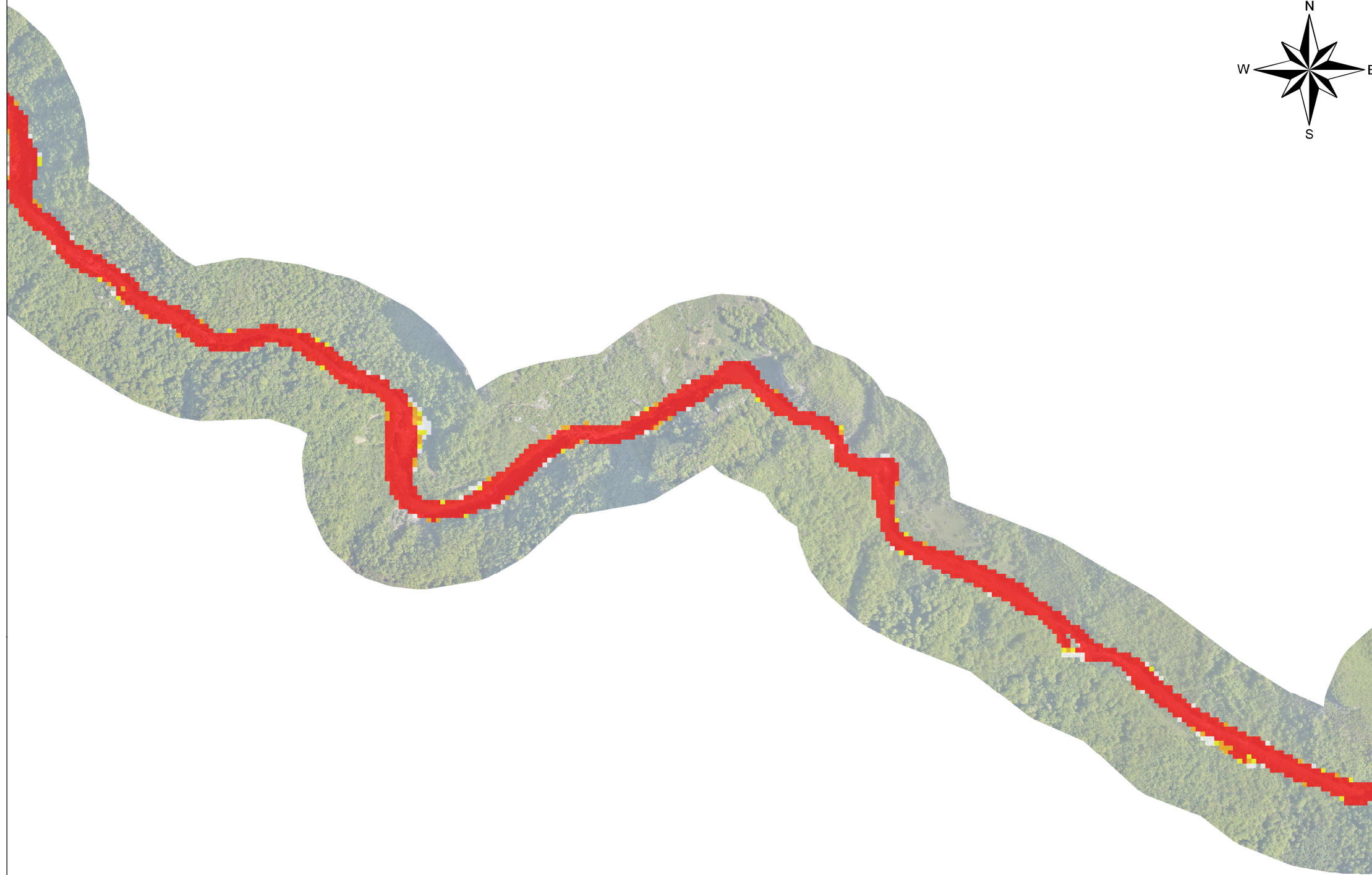
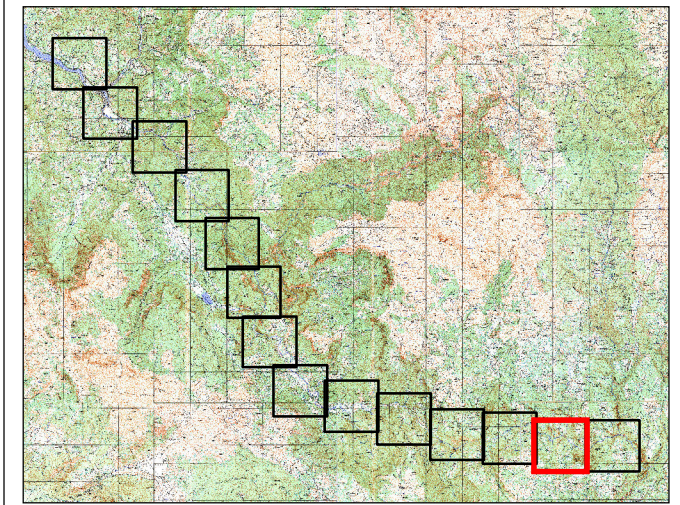
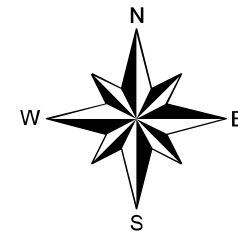
Legenda / Legend

HAZARD MAP / MAPA OPASNOSTI (Q100)

Kategorija/ Category

- Negligible danger / Zanemariva opasnost (0 - 0.75)
- Danger to some / Opasnost po neke (0.75 - 1.50)
- Danger to most / Opasnost po većinu (1.50 - 2.50)
- Danger to all / Opasnost po sve (>2.50)

Naziv projekta / podprojekta / Project and Sub-project name Investicijski okvir za Zapadni Balkan - Program podrške infrastrukturnim projektima, Tehnička pomoć 5 (IPF 5); Projektat Karte opasnosti i karte rizika od poplava u BiH / Western Balkans Investment Facility - Infrastructure Project Facility, Technical Assistance 5 (IPF 5); Flood Hazard and Flood Risk Maps Project in BiH	
ID podprojekta / Sub-project ID WB12-ENV-BIH-04C1	
ID Dokumenta / Document ID WB12 BIH ENV 04C1_FHM_102_A3_01	
Projektant/Designer Muhamed Vajnaga, BSCE	Odgovorni projektant / Responsible designer Fehad Mujić, BSCE
Datum izrade / Drawing date 12.03.2019	Crtič odobren / Drawing approved 15.03.2019
Naziv crteža / Drawing name Sliv rijeke Neretve, Krke i Cetine; Rijeka Neretva; NER_NER_P03 Mapa opasnosti od poplava (100 god. povratni period) / Neretva, Krka i Cetina river basin; Neretva river; NER_NER_P03 Flood Hazard Map (return period 100 yr)	
Krajnji korisnik / Beneficijar Agencija za vodno područje Jadranskog mora / Water Agency for Adriatic sea area Mostar	
Mjerilo crteža / Drawing scale 1:10 000	Status crteža / Drawing status FINAL
Datum odobrenja / Drawing approved 30.04.2019	



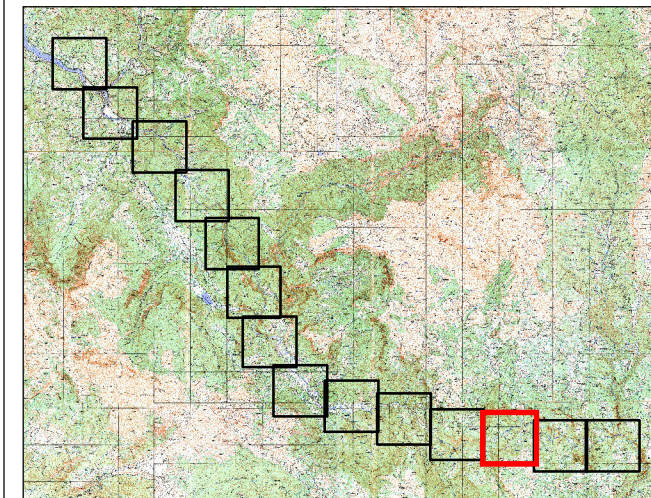
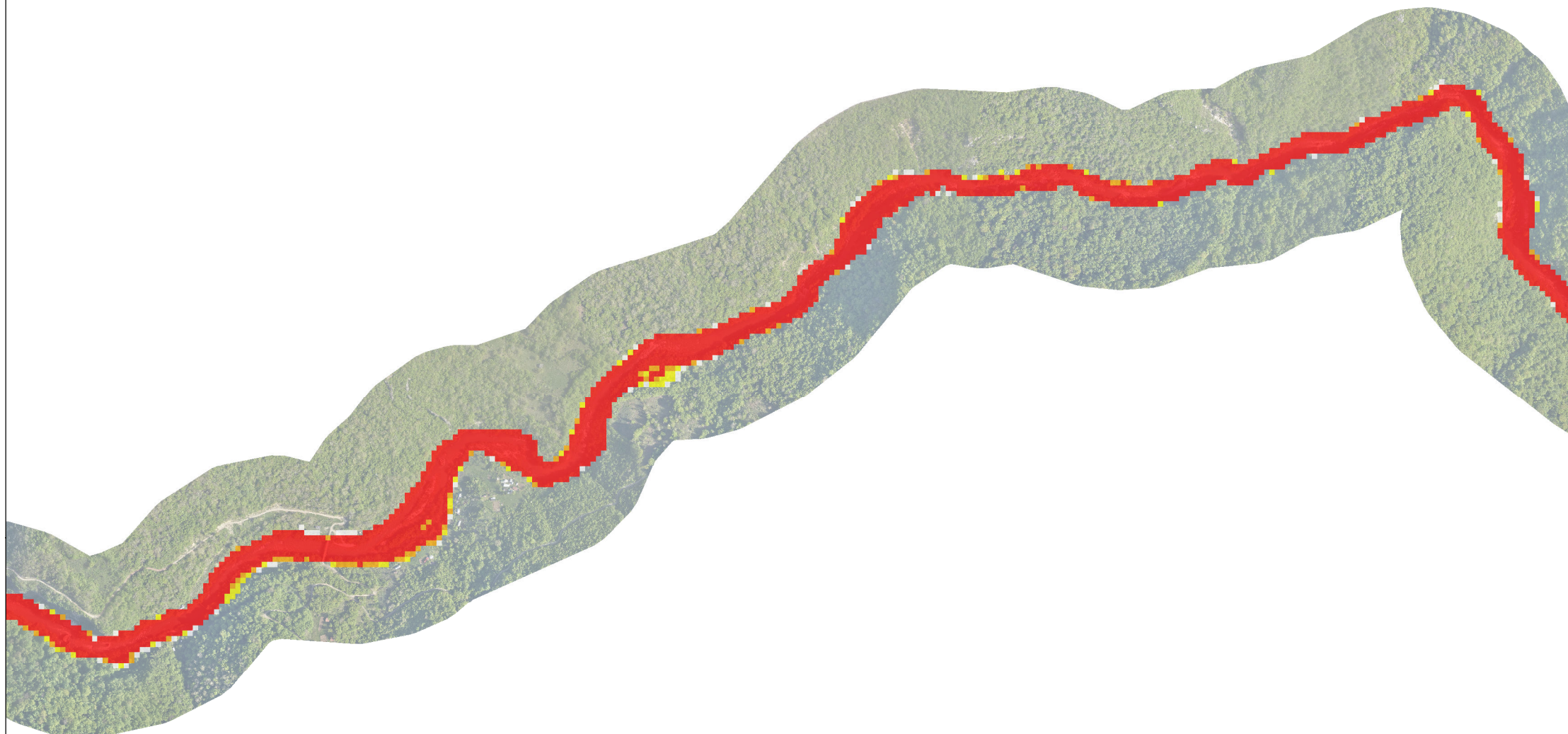
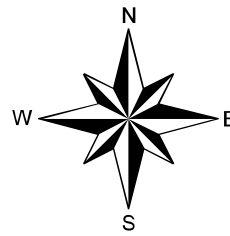
Legenda / Legend

HAZARD MAP / MAPA OPASNOSTI (Q100)

Kategorija/ Category

- Negligible danger / Zanemariva opasnost (0 - 0.75)
- Danger to some / Opasnost po neke (0.75 - 1.50)
- Danger to most / Opasnost po većinu (1.50 - 2.50)
- Danger to all / Opasnost po sve (>2.50)

Naziv projekta / podprojekta / Project and Sub-project name Investicioni okvir za Zapadni Balkan - Program podrške infrastrukturnim projektima, Tehnička pomoć 5 (IPF 5); Projektat karte opasnosti i karte rizika od poplava u BiH / Western Balkans Investment Facility - Infrastructure Project Facility, Technical Assistance 5 (IPF 5); Flood Hazard and Flood Risk Maps Project in BiH	
ID podprojekta / Sub-project ID WB12-ENV-BIH-04C1	
ID Dokumenta / Document ID WB12 BIH ENV 04C1_FHM_102_A3_01	
Projektant/Designer Muhamed Vajnaga, BSCE	Odgovorni projektant / Responsible designer Fehad Mujić, BSCE
Datum izrade / Drawing date 12.03.2019	Crtič odobren / Drawing approved 15.03.2019
Naziv crteža / Drawing name Sliv rijeke Neretve, Krke i Cetine; Rijeka Neretva; NER_NER_P03 Mapa opasnosti od poplava (100 god. povratni period) / Neretva, Krka i Cetina river basin; Neretva river; NER_NER_P03 Flood Hazard Map (return period 100 yr)	
Mjerilo crteža / Drawing scale 1:10 000	
Status crteža / Drawing status FINAL	
Krajnji korisnik / Beneficijar Agencija za vodno područje Jadranskog mora / Water Agency for Adriatic sea area Mostar Crtič odobren / Drawing approved 30.04.2019	



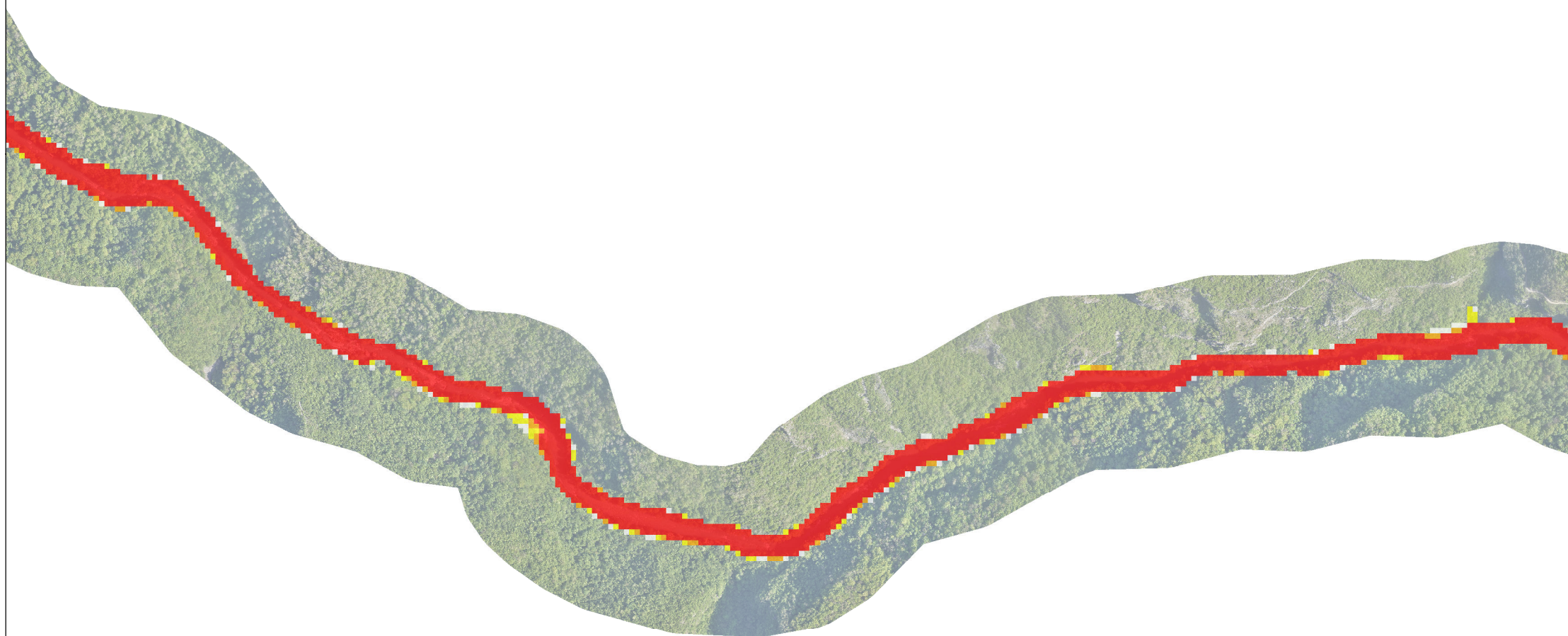
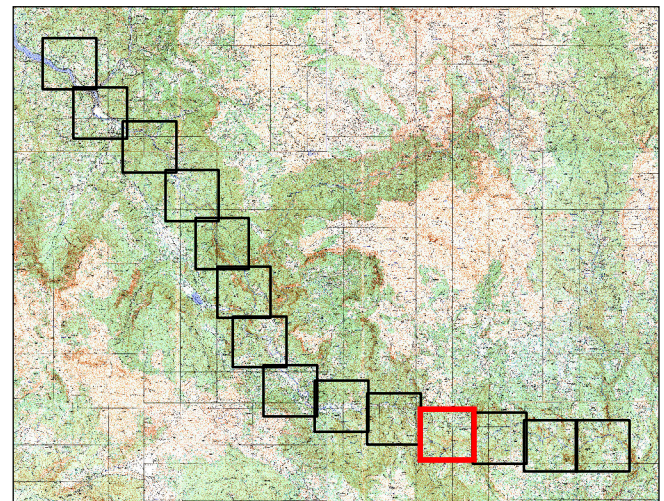
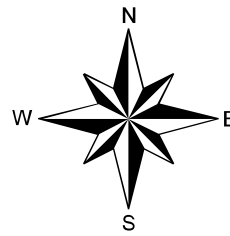
Legenda / Legend

HAZARD MAP / MAPA OPASNOSTI (Q100)

Kategorija/ Category

- Negligible danger / Zanemariva opasnost (0 - 0.75)
- Danger to some / Opasnost po neke (0.75 - 1.50)
- Danger to most / Opasnost po većinu (1.50 - 2.50)
- Danger to all / Opasnost po sve (>2.50)

Naziv projekta / podprojekta / Project and Sub-project name Investicioni okvir za Zapadni Balkan - Program podrške infrastrukturnim projektima, Tehnička pomoć 5 (IPF 5); Projektat Karte opasnosti i karte rizika od poplave u BiH / Western Balkans Investment Facility - Infrastructure Project Facility, Technical Assistance 5 (IPF 5); Flood Hazard and Flood Risk Maps Project in BiH	
ID podprojekta / Sub-project ID WB12-ENV-BIH-04C1	
ID Dokumenta / Document ID WB12 BIH ENV 04C1_FHM_102_A3_01	
Projektant/Designer Muhamed Vajnaga, BSCE	Odgovorni projektant / Responsible designer Fehad Mujić, BSCE
Datum izrade / Drawing date 12.03.2019	Crtič odobren / Drawing approved 15.03.2019
Naziv crteža / Drawing name Sliv rijeke Neretve, Krke i Cetine; Rijeka Neretva; NER_NER_P03 Mapa opasnosti od poplava (100 god. povratni period) / Neretva, Krka i Cetina river basin; Neretva river; NER_NER_P03 Flood Hazard Map (return period 100 yr)	
Mjerilo crteža / Drawing scale 1:10 000	
Status crteža / Drawing status FINAL	
Krajnji korisnik / Beneficiary Agencija za vodno područje Jadranskog mora / Water Agency for Adriatic sea area Mostar	
Pečat / Stamp 30.04.2019	



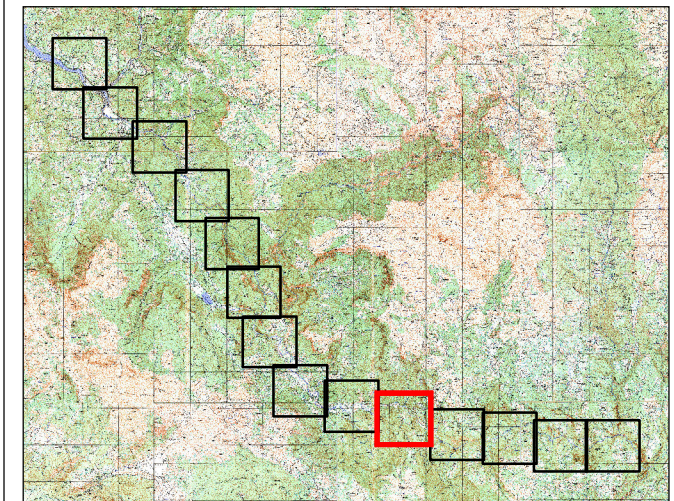
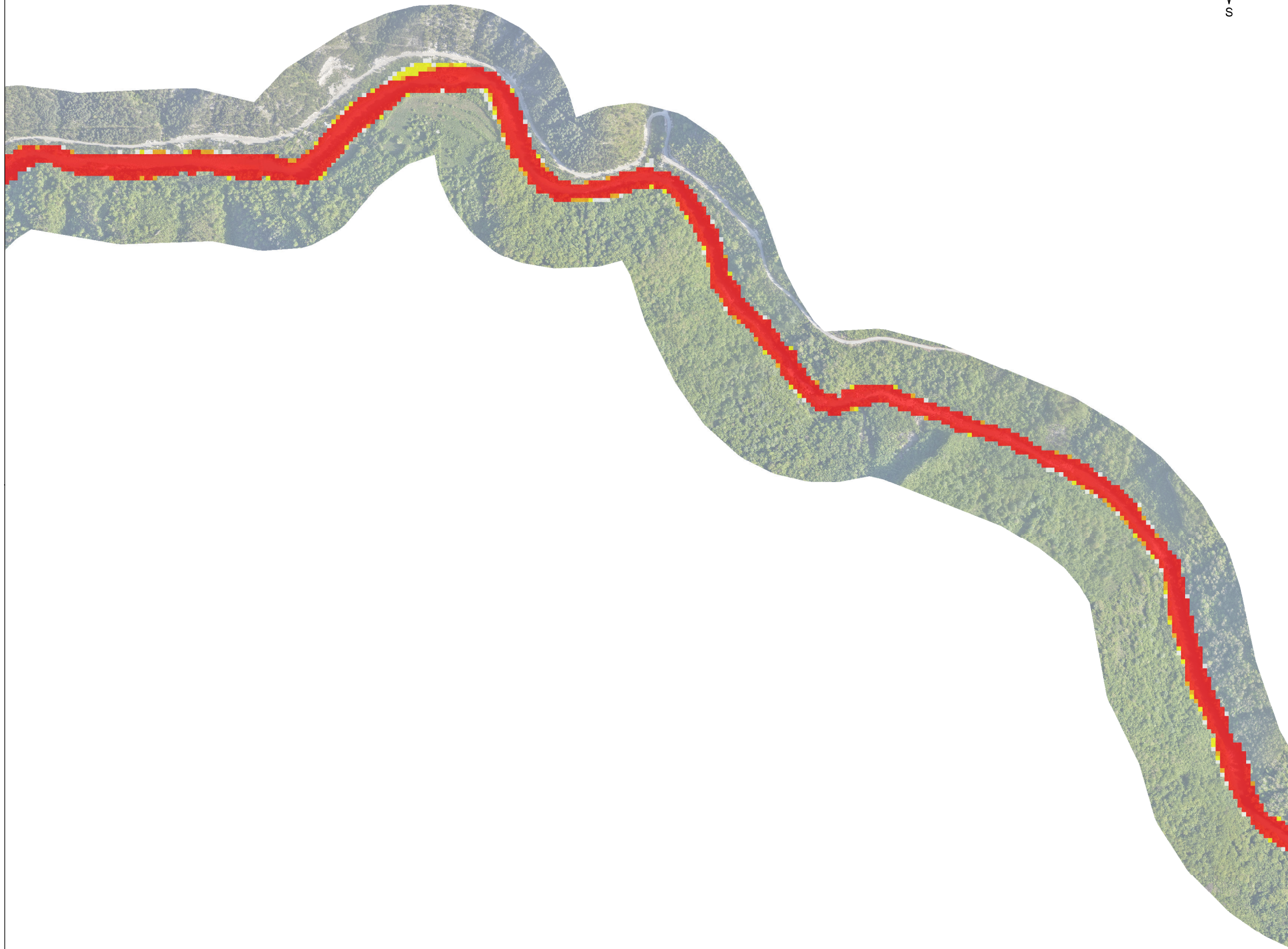
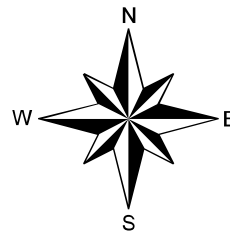
Legenda / Legend

HAZARD MAP / MAPA OPASNOSTI (Q100)

Kategorija/ Category

- Negligible danger / Zanemariva opasnost (0 - 0.75)
- Danger to some / Opasnost po neke (0.75 - 1.50)
- Danger to most / Opasnost po većinu (1.50 - 2.50)
- Danger to all / Opasnost po sve (>2.50)

Naziv projekta / podprojekta / Project and Sub-project name Investicijski okvir za Zapadni Balkan - Program podrške infrastrukturnim projektima, Tehnička pomoć 5 (IPF 5); Projektat Mape opasnosti i mape rizika od poplava u BiH / Western Balkans Investment Facility - Infrastructure Project Facility, Technical Assistance 5 (IPF 5); Flood Hazard and Flood Risk Maps Project in BiH	
ID podprojekta / Sub-project ID WB12-ENV-BIH-04C1	
ID Dokumenta / Document ID WB12 BIH ENV 04C1_FHM_102_A3_01	
Projektant/Designer Muhamed Vajnaga, BSCE	Odgovorni projektant / Responsible designer Fehad Mujić, BSCE
Datum izrade / Drawing date 12.03.2019	Crtič odobren / Drawing approved 15.03.2019
Naziv crteža / Drawing name Sliv rijeke Neretve, Krke i Cetine; Rijeka Neretva; NER_NER_P03 Mapa opasnosti od poplava (100 god. povratni period) / Neretva, Krka i Cetina river basin; Neretva river; NER_NER_P03 Flood Hazard Map (return period 100 yr)	
Mjerilo crteža / Drawing scale 1:10 000	
Status crteža / Drawing status FINAL	
Krajnji korisnik / Beneficijar Agencija za vodno područje Jadranskog mora / Water Agency for Adriatic sea area Mostar	
Pečat / Stamp 30.04.2019	



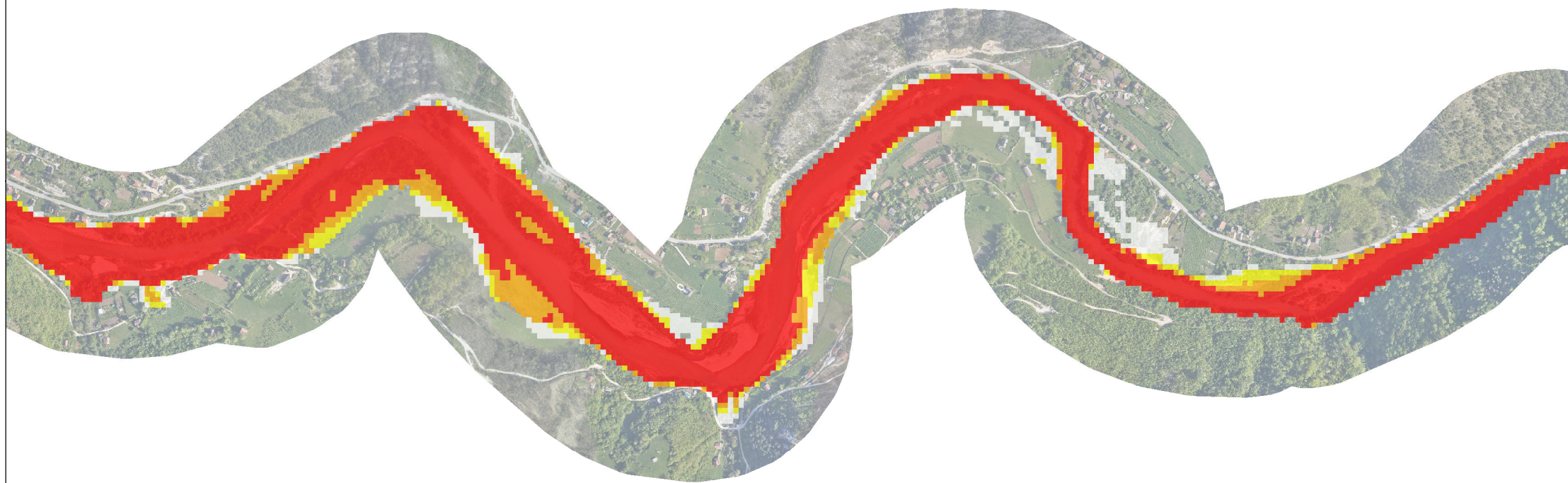
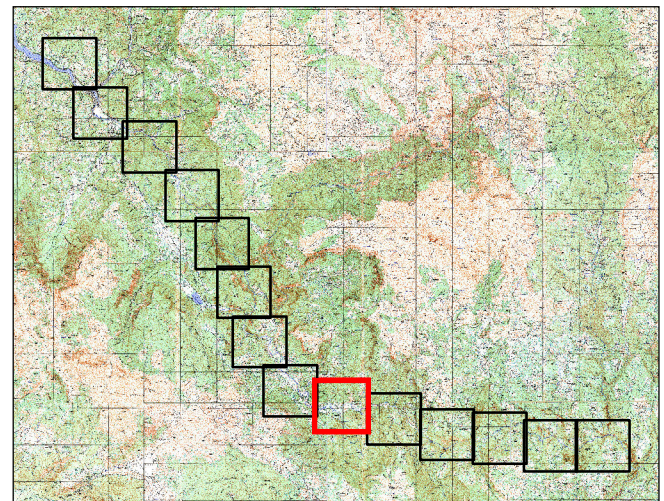
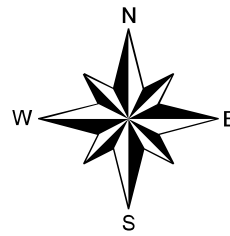
Legenda / Legend

HAZARD MAP / MAPA OPASNOSTI (Q100)

Kategorija/ Category

- Negligible danger / Zanemariva opasnost (0 - 0.75)
- Danger to some / Opasnost po neke (0.75 - 1.50)
- Danger to most / Opasnost po većinu (1.50 - 2.50)
- Danger to all / Opasnost po sve (>2.50)

Naziv projekta / podprojekta / Project and Sub-project name Investicioni okvir za Zapadni Balkan - Program podrške infrastrukturnim projektima, Tehnička pomoć 5 (IPF 5); Projektat Karte opasnosti i karte rizika od poplava u BiH / Western Balkans Investment Facility - Infrastructure Project Facility, Technical Assistance 5 (IPF 5); Flood Hazard and Flood Risk Maps Project in BiH	
ID podprojekta / Sub-project ID WB12-ENV-BIH-04C1	
ID Dokumenta / Document ID WB12 BIH ENV 04C1_FHM_102_A3_01	
Projektant/Designer Muhamed Vajnaga, BSCE	Odgovorni projektant / Responsible designer Fehad Mujić, BSCE
Datum izrade / Drawing date 12.03.2019	Crtič odobren / Drawing approved 15.03.2019
Naziv crteža / Drawing name Sliv rijeke Neretve, Krke i Cetine; Rijeka Neretva; NER_NER_P03 Mapa opasnosti od poplava (100 god. povratni period) / Neretva, Krka i Cetina river basin; Neretva river; NER_NER_P03 Flood Hazard Map (return period 100 yr)	
Krajnji korisnik / Beneficijar Agencija za vodno područje Jadranskog mora / Water Agency for Adriatic sea area Mostar	
Mjerilo crteža / Drawing scale 1:10 000	Status crteža / Drawing status FINAL
Datum odobrenja / Drawing approved 30.04.2019	



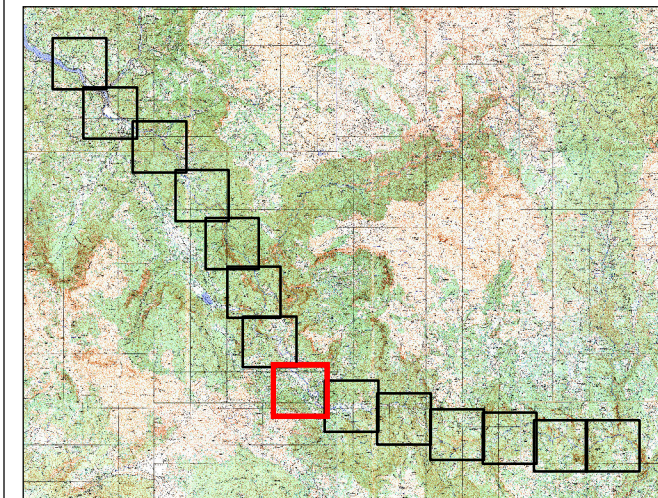
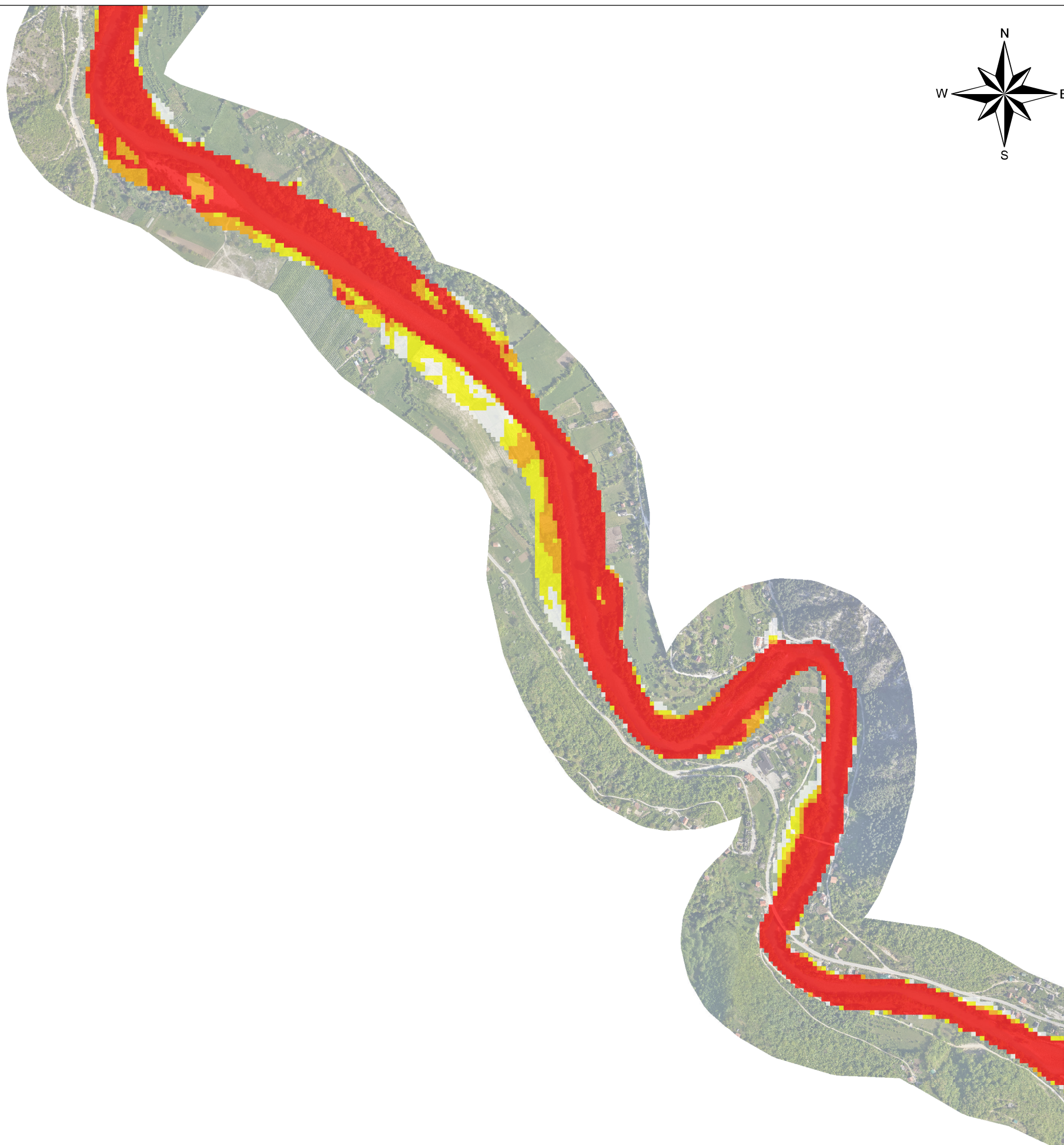
Legenda / Legend

HAZARD MAP / MAPA OPASNOSTI (Q100)

Kategorija/ Category

- Negligible danger / Zanemariva opasnost (0 - 0.75)
- Danger to some / Opasnost po neke (0.75 - 1.50)
- Danger to most / Opasnost po većinu (1.50 - 2.50)
- Danger to all / Opasnost po sve (>2.50)

Naziv projekta / podprojekta / Project and Sub-project name Investicioni okvir za Zapadni Balkan - Program podrške infrastrukturnim projektima, Tehnička pomoć 5 (IPF 5); Projektat Mape opasnosti i mape rizika od poplava u BiH / Western Balkans Investment Facility - Infrastructure Project Facility, Technical Assistance 5 (IPF 5); Flood Hazard and Flood Risk Maps Project in BiH	
ID podprojekta / Sub-project ID WB12-ENV-BIH-04C1	
ID Dokumenta / Document ID WB12 BIH ENV 04C1_FHM_102_A3_01	
Projektant/Designer Muhamed Vajnaga, BSCE	Odgovorni projektant / Responsible designer Fehad Mujić, BSCE
Datum izrade / Drawing date 12.03.2019	Crtič odobren / Drawing approved 15.03.2019
Naziv crteža / Drawing name Sliv rijeke Neretve, Krke i Cetine; Rijeka Neretva; NER_NER_P03 Mapa opasnosti od poplava (100 god. povratni period) / Neretva, Krka i Cetina river basin; Neretva river; NER_NER_P03 Flood Hazard Map (return period 100 yr)	
Krajnji korisnik / Beneficijar Agencija za vodno područje Jadranskog mora / Water Agency for Adriatic sea area Mostar	
Mjerilo crteža / Drawing scale 1:10 000	Status crteža / Drawing status FINAL
Datum odobrenja / Drawing approved 30.04.2019	



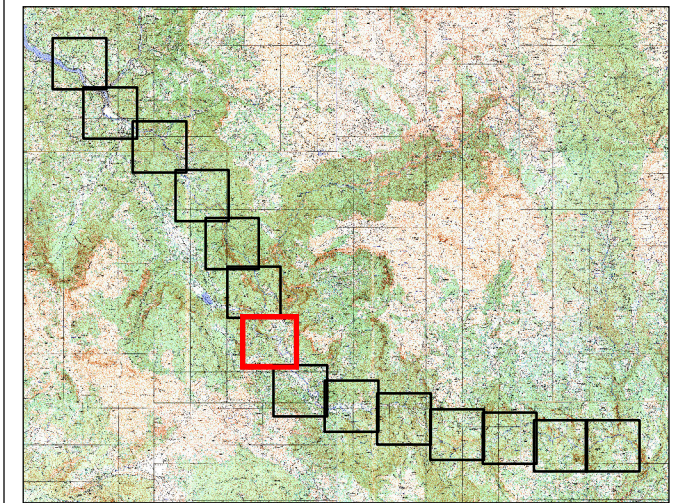
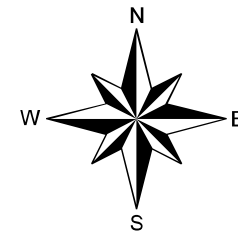
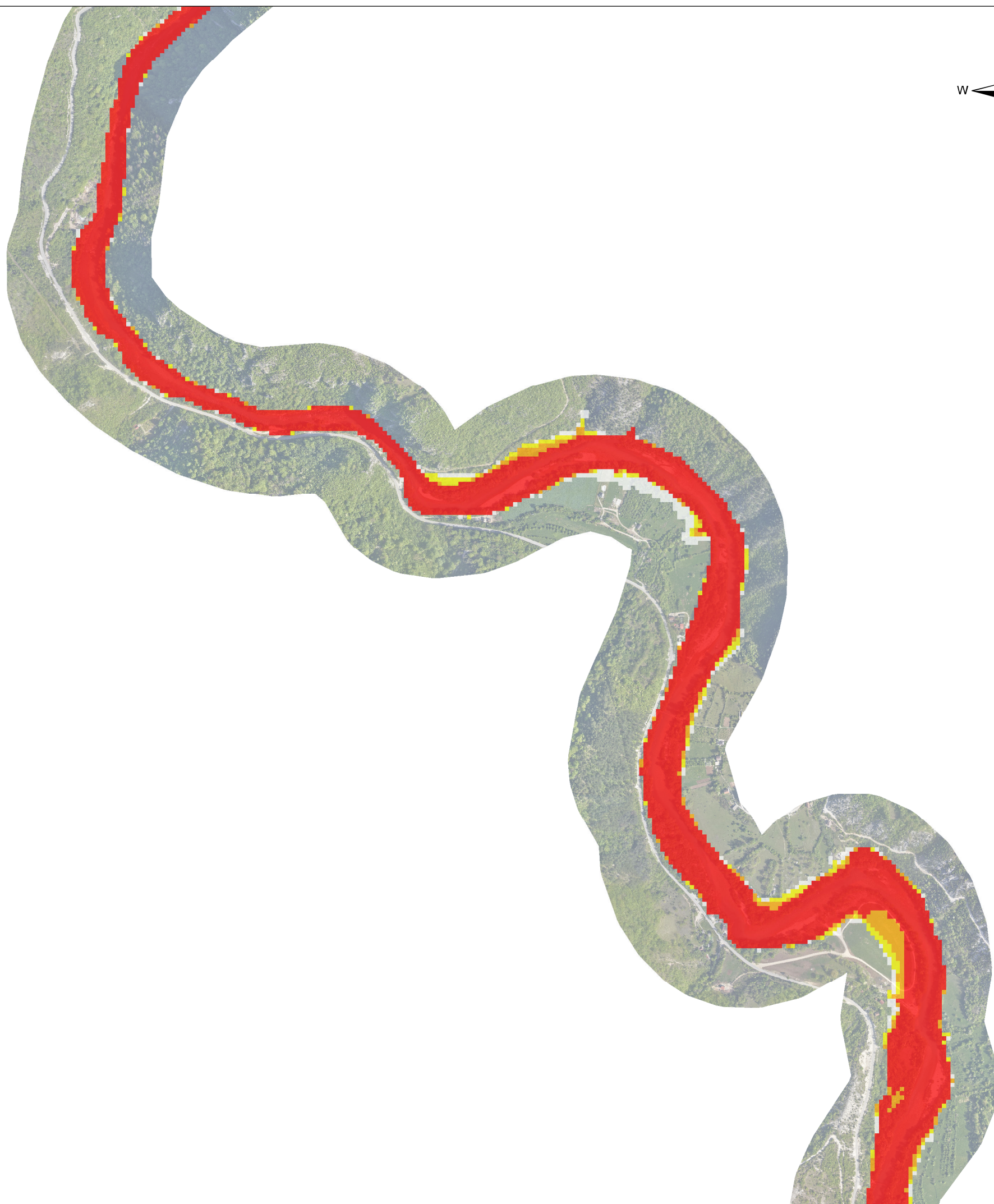
Legenda / Legend

HAZARD MAP / MAPA OPASNOSTI (Q100)

Kategorija/ Category

- Negligible danger / Zanemariva opasnost (0 - 0.75)
- Danger to some / Opasnost po neke (0.75 - 1.50)
- Danger to most / Opasnost po većinu (1.50 - 2.50)
- Danger to all / Opasnost po sve (>2.50)

Naziv projekta / podprojekta / Project and Sub-project name Investicijski okvir za Zapadni Balkan - Program podrške infrastrukturnim projektima, Tehnička pomoć 5 (IPF 5); Projektat Mape opasnosti i mape rizika od poplave u BiH / Western Balkans Investment Facility - Infrastructure Project Facility, Technical Assistance 5 (IPF 5); Flood Hazard and Flood Risk Maps Project in BiH	
ID projekta / Sub-project ID WB12-ENV-BIH-04C1	
ID Dokumenta / Document ID WB12 BIH ENV 04C1_FHM_102_A3_01	
Projektant/Designer Muhamed Vajnaga, BSCE	Odgovorni projektant / Responsible designer Fehad Mujić, BSCE
Datum izrade / Drawing date 12.03.2019	Crtič odobren / Drawing approved 15.03.2019
Naziv crteža / Drawing name Sliv rijeke Neretve, Krke i Cetine; Rijeka Neretva; NER_NER_P03 Mapa opasnosti od poplava (100 god. povratni period) / Neretva, Krka i Cetina river basin; Neretva river; NER_NER_P03 Flood Hazard Map (return period 100 yr)	
Mjerilo crteža / Drawing scale 1:10 000	
Status crteža / Drawing status FINAL	
Krajnji korisnik / Beneficijar Agencija za vodno područje Jadranskog mora / Water Agency for Adriatic sea area Mostar	
Datum izrade / Drawing date 30.04.2019	



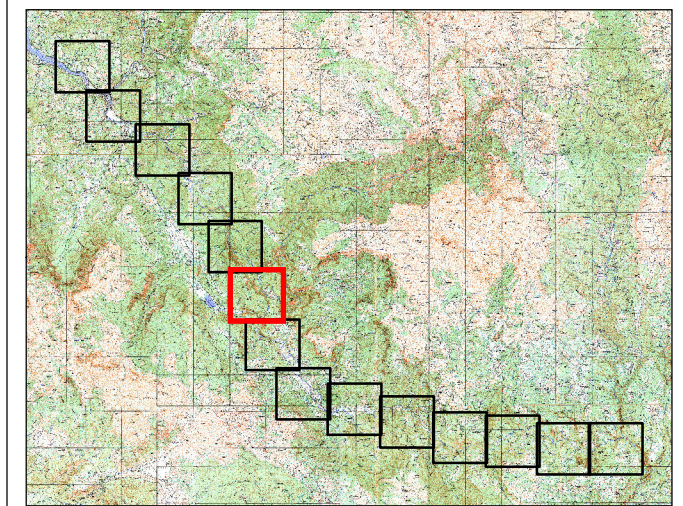
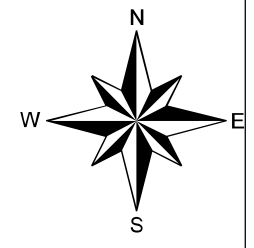
Legenda / Legend

HAZARD MAP / MAPA OPASNOSTI (Q100)

Kategorija/ Category

- Negligible danger / Zanemariva opasnost (0 - 0.75)
- Danger to some / Opasnost po neke (0.75 - 1.50)
- Danger to most / Opasnost po većinu (1.50 - 2.50)
- Danger to all / Opasnost po sve (>2.50)

Naziv projekta / podprojekta / Project and Sub-project name Investicioni okvir za Zapadni Balkan - Program podrške infrastrukturnim projektima, Tehnička pomoć 5 (IPF 5); Projektat karte opasnosti i karte rizika od poplava u BiH / Western Balkans Investment Facility - Infrastructure Project Facility, Technical Assistance 5 (IPF 5); Flood Hazard and Flood Risk Maps Project in BiH	
ID podprojekta / Sub-project ID WB12-ENV-BIH-04C1	
ID Dokumenta / Document ID WB12 BIH ENV 04C1_FHM_102_A3_01	
Projektant/Designer Muhamed Vajnaga, BSCE	Odgovorni projektant / Responsible designer Fehad Mujić, BSCE
Datum izrade / Drawing date 12.03.2019	Crtič odobren / Drawing approved 15.03.2019
Naziv crteža / Drawing name Sliv rijeke Neretve, Krka i Cetine; Rijeka Neretva; NER_NER_P03 Mapa opasnosti od poplava (100 god. povratni period) / Neretva, Krka i Cetina river basin; Neretva river; NER_NER_P03 Flood Hazard Map (return period 100 yr)	
Krajnji korisnik / Beneficijar Agencija za vodno područje Jadranskog mora / Water Agency for Adriatic sea area Mostar	
Mjerilo crteža / Drawing scale 1:10 000	Status crteža / Drawing status FINAL
Datum odobrenja / Drawing approved 30.04.2019	



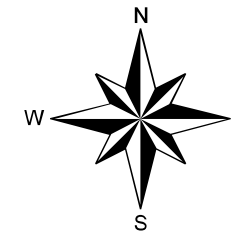
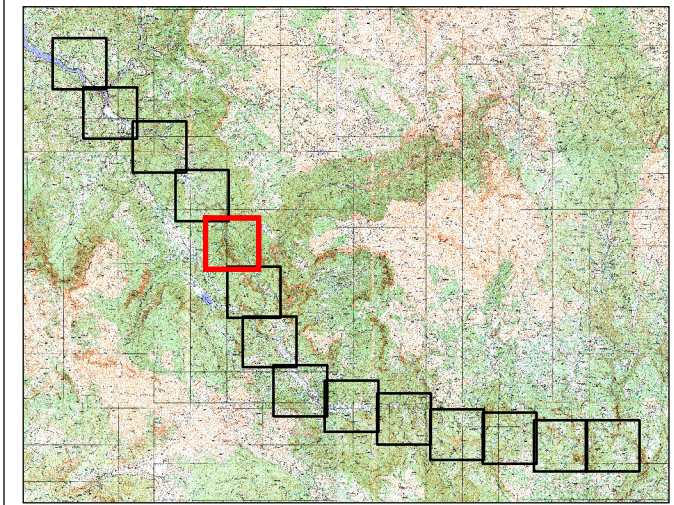
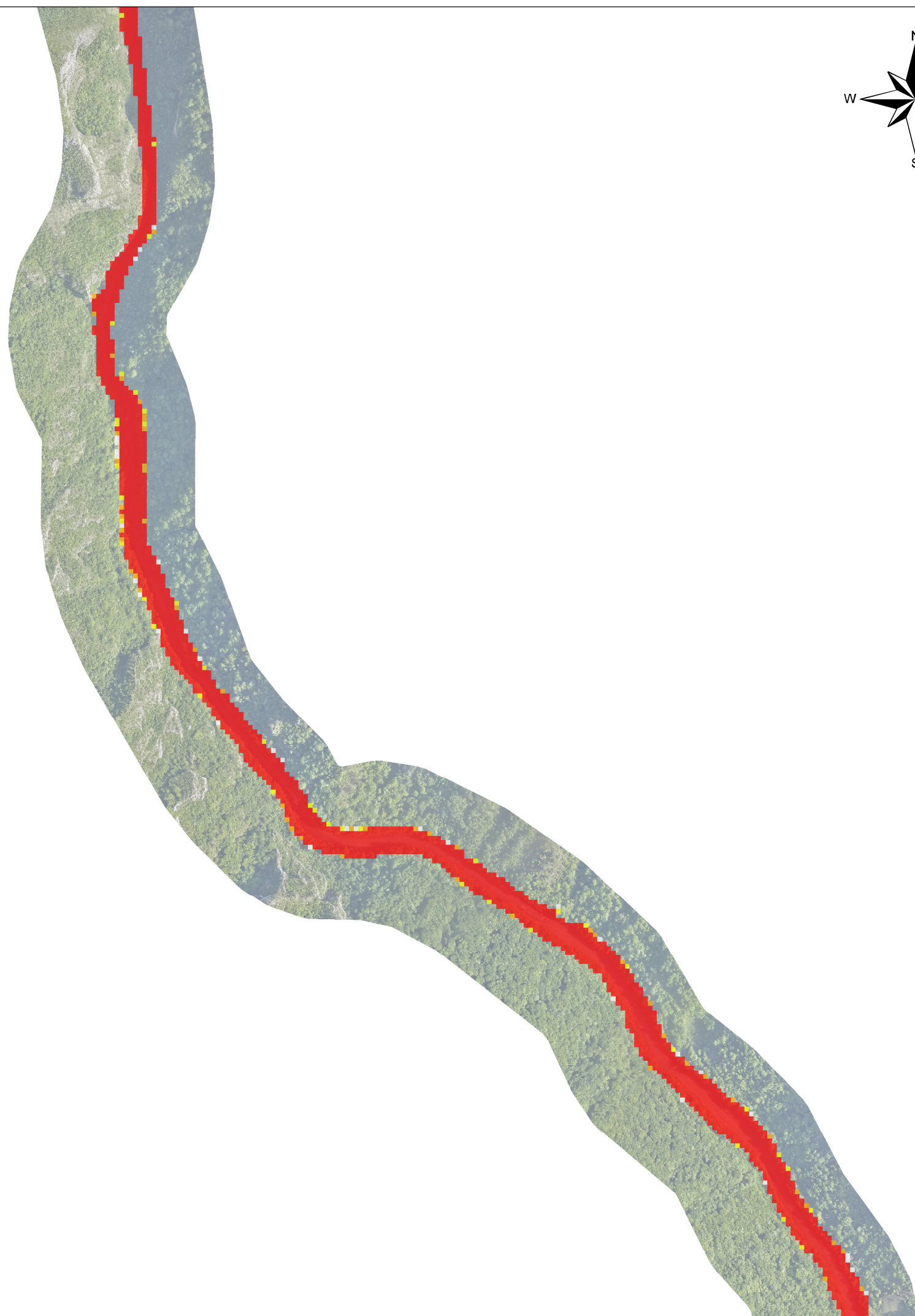
Legenda / Legend

HAZARD MAP / MAPA OPASNOSTI (Q100)

Kategorija/ Category

- Negligible danger / Zanemariva opasnost (0 - 0.75)
- Danger to some / Opasnost po neke (0.75 - 1.50)
- Danger to most / Opasnost po većinu (1.50 - 2.50)
- Danger to all / Opasnost po sve (>2.50)

Naziv projekta / podprojekta / Project and Sub-project name Investicijski okvir za Zapadni Balkan - Program podrške infrastrukturnim projektima, Tehnička pomoć 5 (IPF 5); Projektat Mape opasnosti i mape rizika od poplave u BiH / Western Balkans Investment Facility - Infrastructure Project Facility, Technical Assistance 5 (IPF 5); Flood Hazard and Flood Risk Maps Project in BiH	
ID podprojekta / Sub-project ID WB12-ENV-BIH-04C1	
ID Dokumenta / Document ID WB12 BIH ENV 04C1_FHM_102_A3_01	
Projektant/Designer Muhamed Vajnaga, BSCE	Odgovorni projektant / Responsible designer Fehad Mujić, BSCE
Datum izrade / Drawing date 12.03.2019	Crtič odobren / Drawing approved 15.03.2019
Naziv crteža / Drawing name Sliv rijeke Neretve, Krke i Cetine; Rijeka Neretva; NER_NER_P03 Mapa opasnosti od poplava (100 god. povratni period) / NERetva, Krka i Cetina river basin; Neretva river; NER_NER_P03 Flood Hazard Map (return period 100 yr)	
Krajnji korisnik / Beneficijar Agencija za vodno područje Jadranskog mora / Water Agency for Adriatic sea area Mostar	
Mjerilo crteža / Drawing scale 1:10 000	Status crteža / Drawing status FINAL
Datum odobrenja / Drawing approved 30.04.2019	



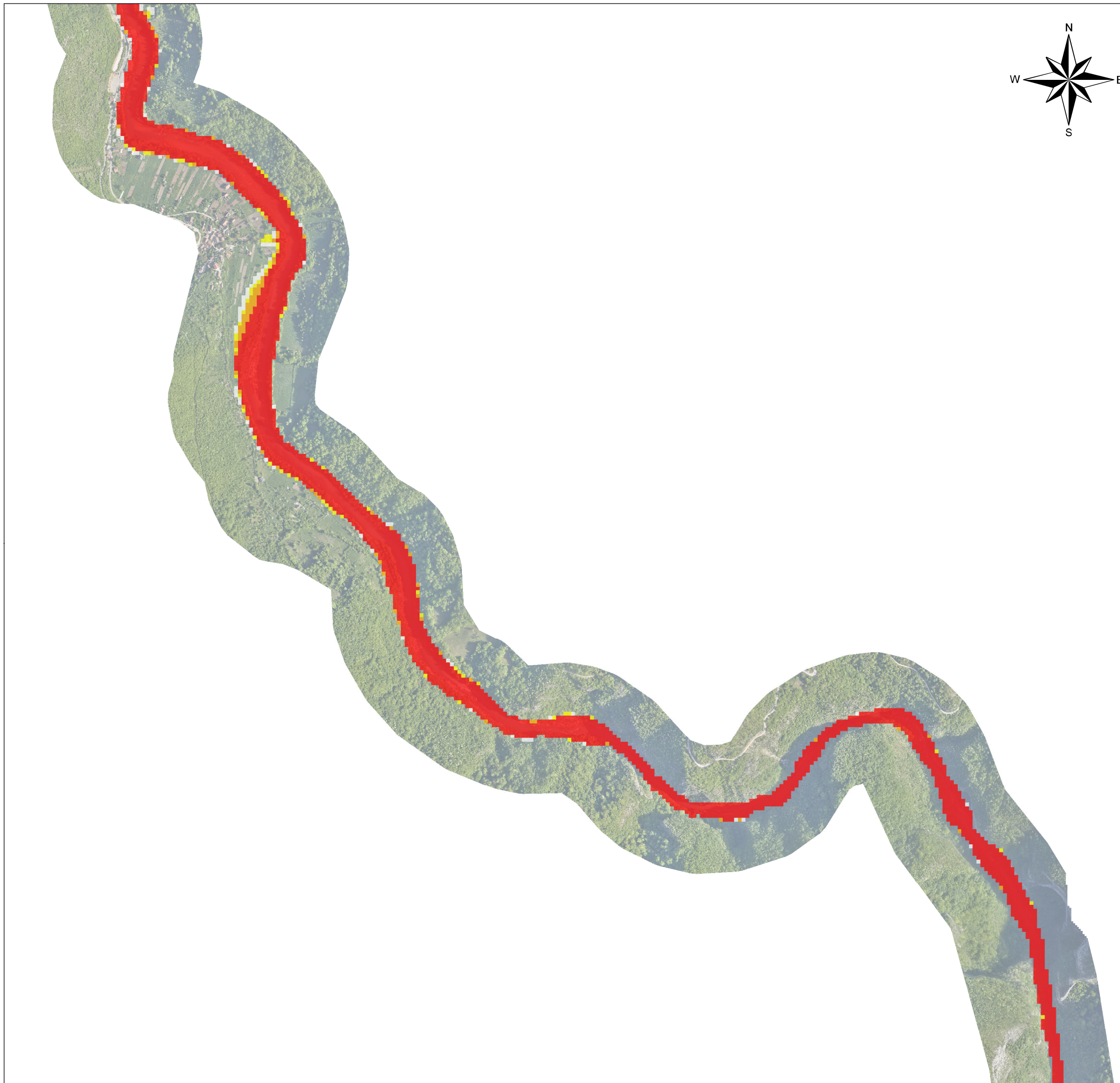
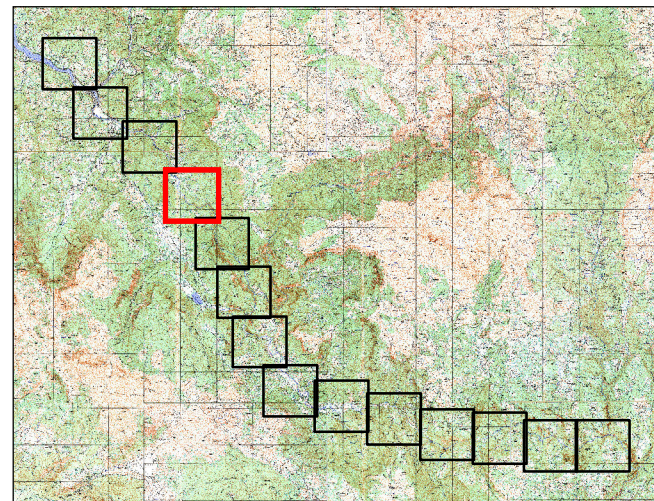
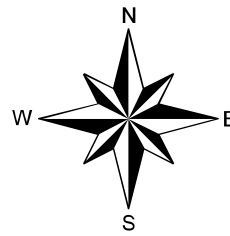
Legenda / Legend

HAZARD MAP / MAPA OPASNOSTI (Q100)

Kategorija/ Category

- Negligible danger / Zanemariva opasnost (0 - 0.75)
- Danger to some / Opasnost po neke (0.75 - 1.50)
- Danger to most / Opasnost po većinu (1.50 - 2.50)
- Danger to all / Opasnost po sve (>2.50)

Naziv projekta / podprojekta / Project and Sub-project name Investicijski okvir za Zapadni Balkan - Program podrške infrastrukturnim projektima, Tehnička pomoć 5 (IPF 5); Projektat Mape opasnosti i mape rizika od poplava u BiH / Western Balkans Investment Facility - Infrastructure Project Facility, Technical Assistance 5 (IPF 5); Flood Hazard and Flood Risk Maps Project in BiH	
ID podprojekta / Sub-project ID WB12-ENV-BIH-04C1	
ID Dokumenta / Document ID WB12 BIH ENV 04C1_FHM_102_A3_01	
Projektant/Designer Muhamed Vajnaga, BSCE	Odgovorni projektant / Responsible designer Fehad Mujić, BSCE
Datum izrade / Drawing date 12.03.2019	Crtič odobren / Drawing approved 15.03.2019
Naziv crteža / Drawing name Sliv rijeke Neretve, Krke i Cetine; Rijeka Neretva; NER_NER_P03 Mapa opasnosti od poplava (100 god. povratni period) / Neretva, Krka i Cetina river basin; Neretva river; NER_NER_P03 Flood Hazard Map (return period 100 yr)	
Krajnji korisnik / Beneficijar Agencija za vodno područje Jadranskog mora / Water Agency for Adriatic sea area Mostar	
Mjerilo crteža / Drawing scale 1:10 000	Status crteža / Drawing status FINAL
Datum odobrenja / Drawing approved 30.04.2019	



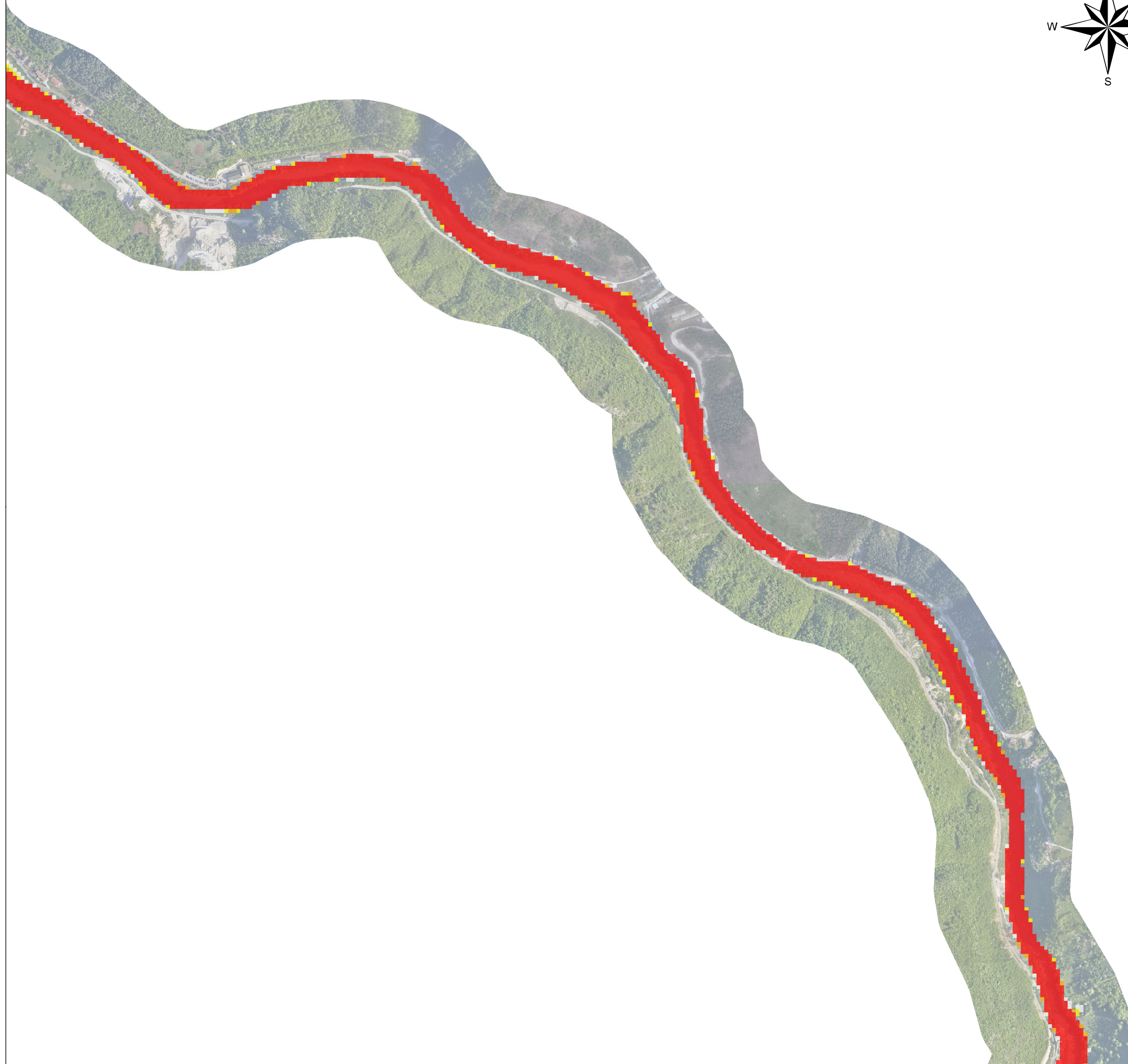
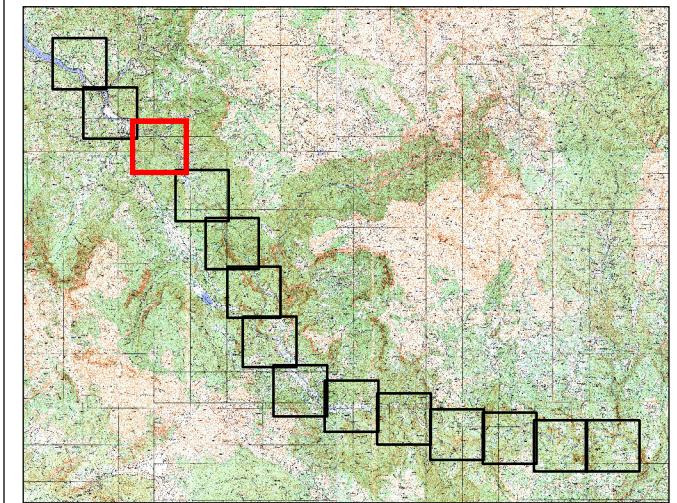
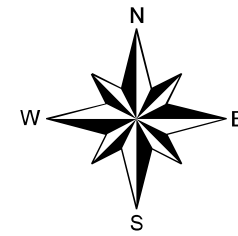
Legenda / Legend

HAZARD MAP / MAPA OPASNOSTI (Q100)

Kategorija/ Category

- Negligible danger / Zanemariva opasnost (0 - 0.75)
- Danger to some / Opasnost po neke (0.75 - 1.50)
- Danger to most / Opasnost po većinu (1.50 - 2.50)
- Danger to all / Opasnost po sve (>2.50)

Naziv projekta / podprojekta / Project and Sub-project name Investicijski okvir za Zapadni Balkan - Program podrške infrastrukturnim projektima, Tehnička pomoć 5 (IPF 5); Projektat Mape opasnosti i mape rizika od poplava u BiH / Western Balkans Investment Facility - Infrastructure Project Facility, Technical Assistance 5 (IPF 5); Flood Hazard and Flood Risk Maps Project in BiH	
ID podprojekta / Sub-project ID WB12-ENV-BIH-04C1	
ID Dokumenta / Document ID WB12 BIH ENV 04C1_FHM_102_A3_01	
Projektant/Designer Muhamed Vajnaga, BSCE	Odgovorni projektant / Responsible designer Fehad Mujić, BSCE
Datum izrade / Drawing date 12.03.2019	Crtič odobren / Drawing approved 15.03.2019
IPFS TP Konsultant / IPFS TA Consultant M.Sc. Nijaz Lukovac, BSCE	
Crtič odobren / Drawing approved 17.03.2019	
Naziv crteža / Drawing name Sliv rijeke Neretve, Krke i Cetine; Rijeka Neretva; NER_NER_P03 Mapa opasnosti od poplava (100 god. povratni period) / Neretva, Krka i Cetina river basin; Neretva river; NER_NER_P03 Flood Hazard Map (return period 100 yr)	
Krajnji korisnik / Beneficiary Agencija za vodno područje Jadranskog mora / Water Agency for Adriatic sea area Mostar	
Mjerilo crteža / Drawing scale 1:10 000	Status crteža / Drawing status FINAL
Datum izdavanja / Issue date 30.04.2019	



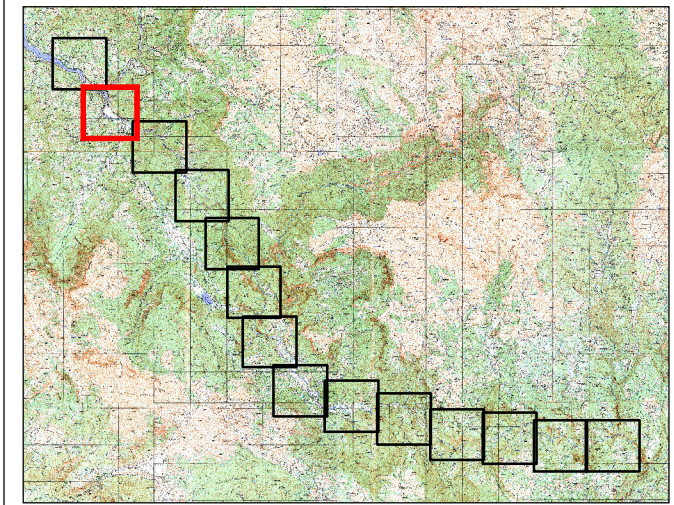
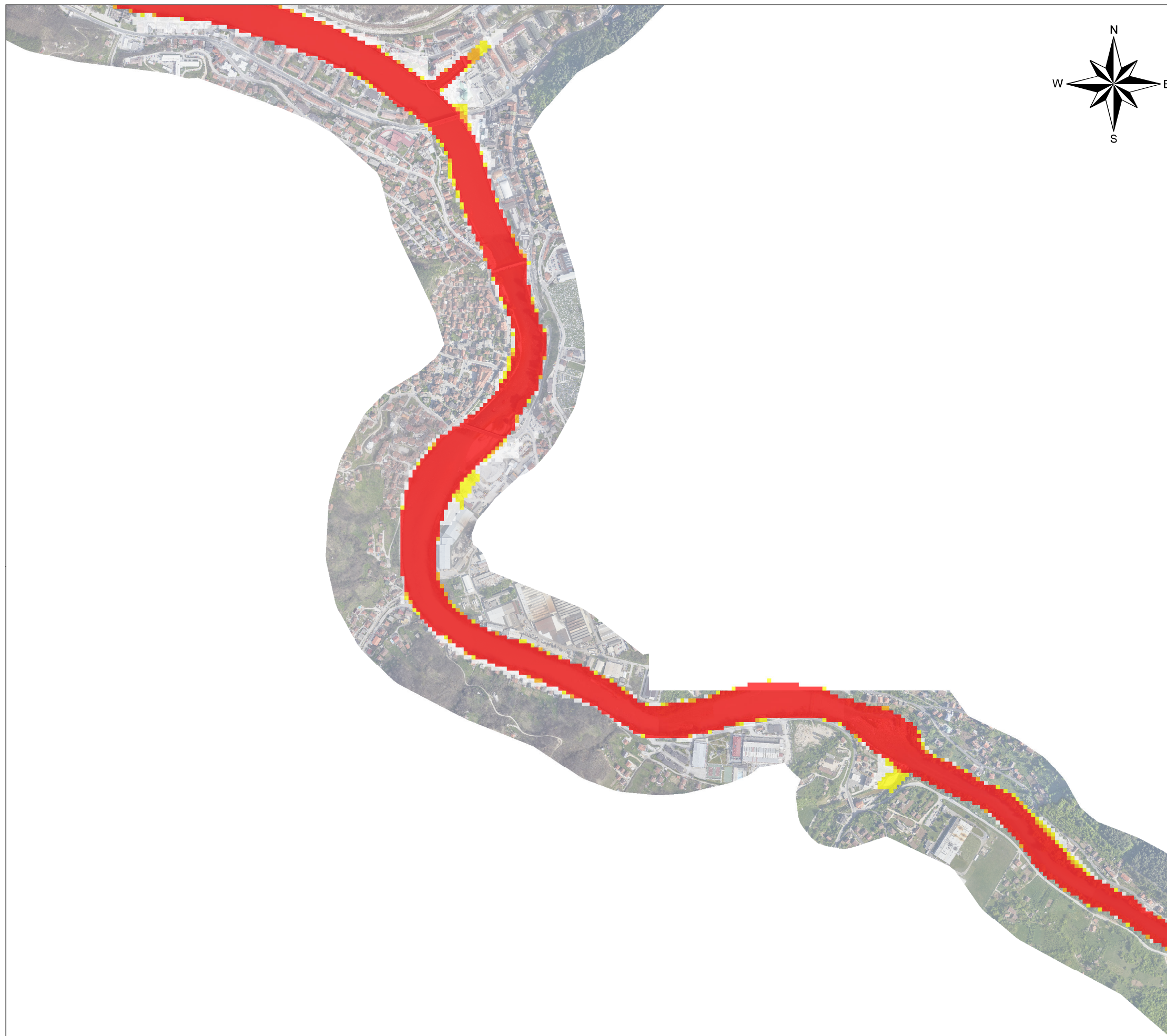
Legenda / Legend

HAZARD MAP / MAPA OPASNOSTI (Q100)

Kategorija/ Category

- Negligible danger / Zanemariva opasnost (0 - 0.75)
- Danger to some / Opasnost po neke (0.75 - 1.50)
- Danger to most / Opasnost po većinu (1.50 - 2.50)
- Danger to all / Opasnost po sve (>2.50)

Naziv projekta / podprojekta / Project and Sub-project name Investicijski okvir za Zapadni Balkan - Program podrške infrastrukturnim projektima, Tehnička pomoć 5 (IPF 5); Projektat Mape opasnosti i mape rizika od poplava u BiH / Western Balkans Investment Facility - Infrastructure Project Facility, Technical Assistance 5 (IPF 5); Flood Hazard and Flood Risk Maps Project in BiH	
ID podprojekta / Sub-project ID WB12-ENV-BIH-04C1	
ID Dokumenta / Document ID WB12 BIH ENV 04C1_FHM_102_A3_01	
Projektant/Designer Muhamed Vajnaga, BSCE	Odgovorni projektant / Responsible designer Fehad Mujić, BSCE
Datum izrade / Drawing date 12.03.2019	Crtič odobren / Drawing approved 15.03.2019
Naziv crteža / Drawing name Sliv rijeke Neretve, Krke i Cetine; Rijeka Neretva; NER_NER_P03 Mapa opasnosti od poplava (100 god. povratni period) / Neretva, Krka i Cetina river basin; Neretva river; NER_NER_P03 Flood Hazard Map (return period 100 yr)	
Krajnji korisnik / Beneficiary Agencija za vodno područje Jadranskog mora / Water Agency for Adriatic sea area Mostar	
Mjerilo crteža / Drawing scale 1:10 000	Status crteža / Drawing status FINAL
Datum odobrenja / Drawing approved 30.04.2019	



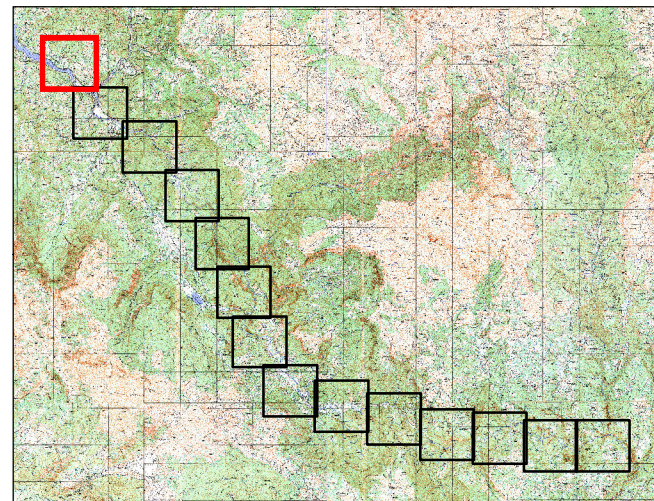
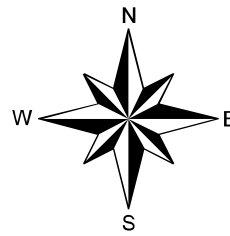
Legenda / Legend

HAZARD MAP / MAPA OPASNOSTI (Q100)

Kategorija/ Category

- Negligible danger / Zanemariva opasnost (0 - 0.75)
- Danger to some / Opasnost po neke (0.75 - 1.50)
- Danger to most / Opasnost po većinu (1.50 - 2.50)
- Danger to all / Opasnost po sve (>2.50)

Naziv projekta / podprojekta / Project and Sub-project name Investicijski okvir za Zapadni Balkan - Program podrške infrastrukturnim projektima, Tehnička pomoć 5 (IPF 5); Projektat Karte opasnosti i karte rizika od poplave u BiH / Western Balkans Investment Facility - Infrastructure Project Facility, Technical Assistance 5 (IPF 5); Flood Hazard and Flood Risk Maps Project in BiH	
ID podprojekta / Sub-project ID WB12-ENV-BIH-04C1	
ID Dokumenta / Document ID WB12 BIH ENV 04C1_FHM_102_A3_01	
Projektant/Designer Muhamed Vajnaga, BSCE	Odgovorni projektant / Responsible designer Fehad Mujić, BSCE
Datum izrade / Drawing date 12.03.2019	Crtič odobren / Drawing approved 15.03.2019
Naziv crteža / Drawing name Sliv rijeke Neretve, Krke i Cetine; Rijeka Neretva; NER_NER_P03 Mapa opasnosti od poplava (100 god. povratni period) / Neretva, Krka i Cetina river basin; Neretva river; NER_NER_P03 Flood Hazard Map (return period 100 yr)	
Mjerilo crteža / Drawing scale 1:10 000	
Status crteža / Drawing status FINAL	
Krajnji korisnik / Beneficijar Agencija za vodno područje Jadranskog mora / Water Agency for Adriatic sea area Mostar Crtič odobren / Drawing approved 30.04.2019	



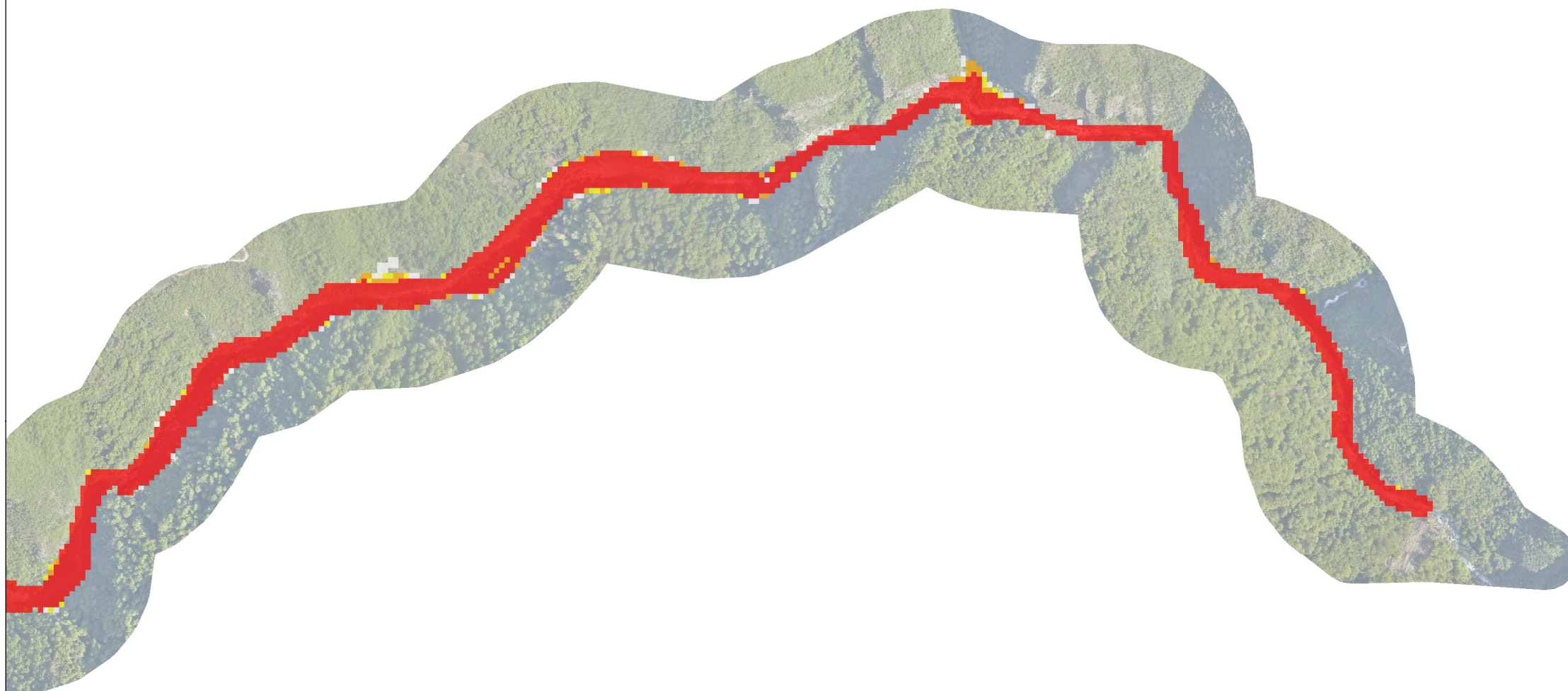
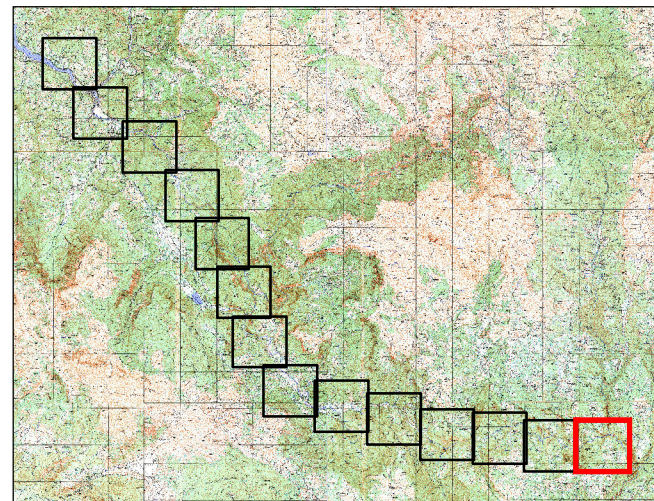
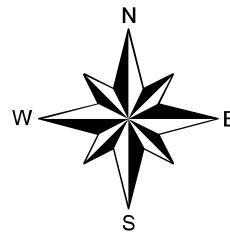
Legenda / Legend

HAZARD MAP / MAPA OPASNOSTI (Q100)

Kategorija/ Category

- Negligible danger / Zanemariva opasnost (0 - 0.75)
- Danger to some / Opasnost po neke (0.75 - 1.50)
- Danger to most / Opasnost po većinu (1.50 - 2.50)
- Danger to all / Opasnost po sve (>2.50)





Naziv projekta / podprojekta / Project and Sub-project name Investicioni okvir za Zapadni Balkan - Program podrške infrastrukturnim projektima, Tehnička pomoć 5 (IPF 5); Projektat karte opasnosti i karte rizika od poplave u BiH / Western Balkans Investment Facility - Infrastructure Project Facility, Technical Assistance 5 (IPF 5); Flood Hazard and Flood Risk Maps Project in BiH	
ID podprojekta / Sub-project ID WB12-ENV-BIH-04C1	
ID Dokumenta / Document ID WB12 BIH ENV 04C1_FHM_102_A3_01	
Projektant/Designer Muhamed Vajnaga, BSCE	Odgovorni projektant / Responsible designer Fehad Mujić, BSCE
Datum izrade / Drawing date 12.03.2019	Crtič odobren / Drawing approved 15.03.2019
Naziv crteža / Drawing name Sliv rijeke Neretve, Krka i Cetine; Rijeka Neretva; NER_NER_P03 Mapa opasnosti od poplava (100 god. povratni period) / Neretva, Krka i Cetina river basin; Neretva river; NER_NER_P03 Flood Hazard Map (return period 100 yr)	
Mjerilo crteža / Drawing scale 1:10 000	
Status crteža / Drawing status FINAL	
Krajnji korisnik / Beneficijar Agencija za vodno područje Jadranskog mora / Water Agency for Adriatic sea area Mostar Crtič odobren / Drawing approved 30.04.2019	



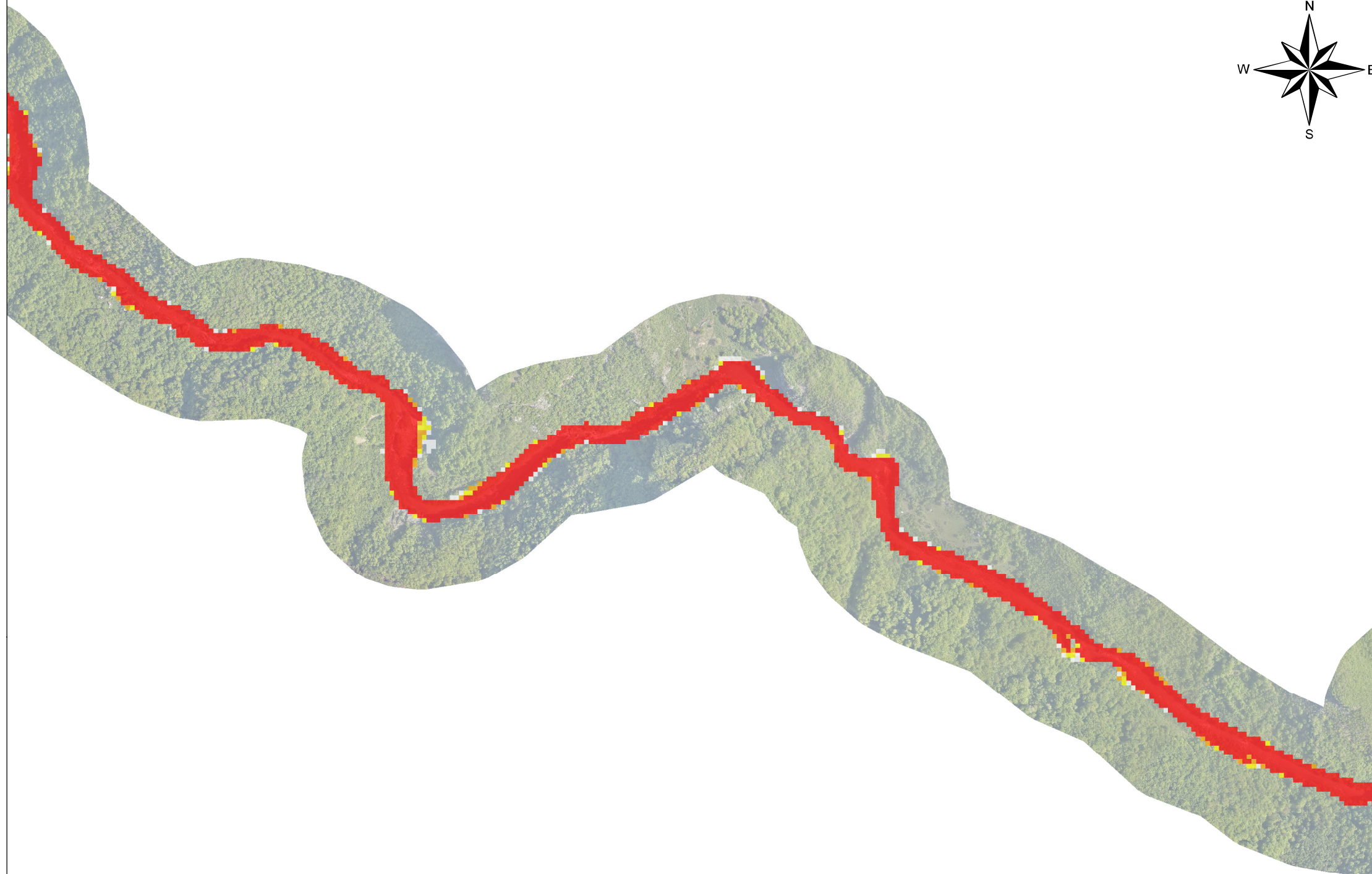
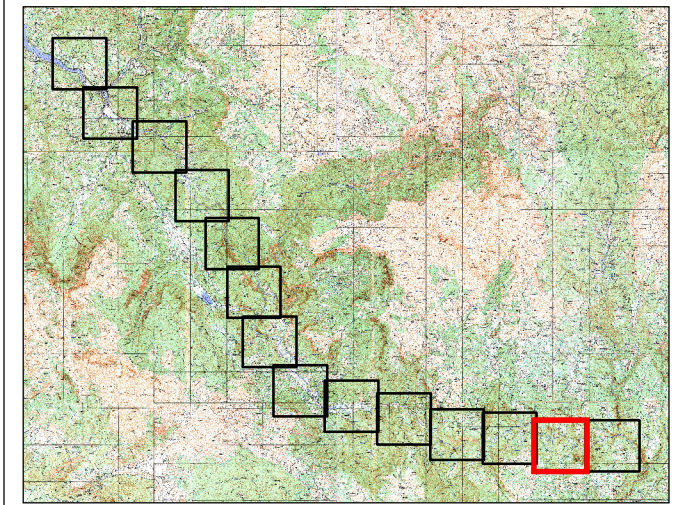
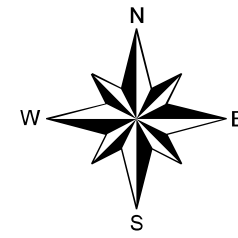
Legenda / Legend

HAZARD MAP / MAPA OPASNOSTI (Q500)

Kategorija/ Category

-  Negligible danger / Zanemariva opasnost (0 - 0.75)
-  Danger to some / Opasnost po neke (0.75 - 1.50)
-  Danger to most / Opasnost po većinu (1.50 - 2.50)
-  Danger to all / Opasnost po sve (>2.50)

	
Naziv projekta / podprojekta / Project and Sub-project name Investicijski okvir za Zapadni Balkan - Program podrške infrastrukturnim projektima, Tehnička pomoć 5 (IPF 5); Projektat Mape opasnosti i mape rizika od poplava u BiH / Western Balkans Investment Facility - Infrastructure Project Facility, Technical Assistance 5 (IPF 5); Flood Hazard and Flood Risk Maps Project in BiH	
ID podprojekta / Sub-project ID WB12-ENV-BIH-04C1	
ID Dokumenta / Document ID WB12 BIH ENV 04C1_FHM_102_A3_01	
Projektant/Designer Muhamed Vajnaga, BSCE	Odgovorni projektant / Responsible designer Fehad Mujić, BSCE
Datum izrade / Drawing date 12.03.2019	Crtič odobren / Drawing approved 15.03.2019
Naziv crteža / Drawing name Sliv rijeke Neretve, Krke i Cetine; Rijeka Neretva; NER_NER_P03 Mapa opasnosti od poplava (500 god. povratni period) / Neretva, Krka i Cetina river basin; Neretva river; NER_NER_P03 Flood Hazard Map (return period 500 yr)	
Krajnji korisnik / Beneficijar Agencija za vodno područje Jadranskog mora / Water Agency for Adriatic sea area Mostar	
Mjerilo crteža / Drawing scale 1:10 000	Status crteža / Drawing status FINAL
Datum odobrenja / Drawing approved 30.04.2019	



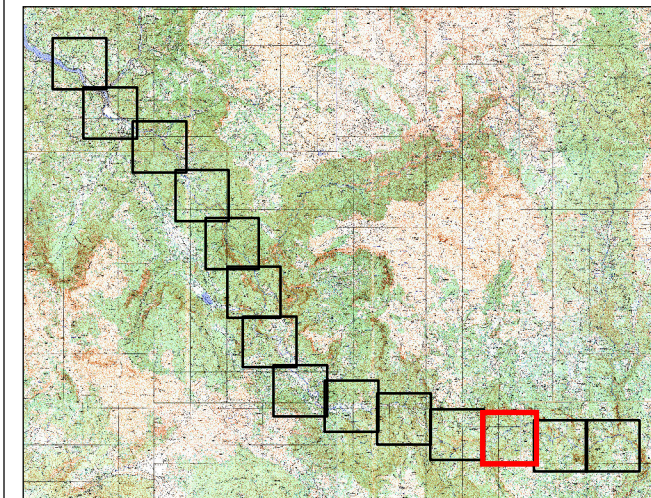
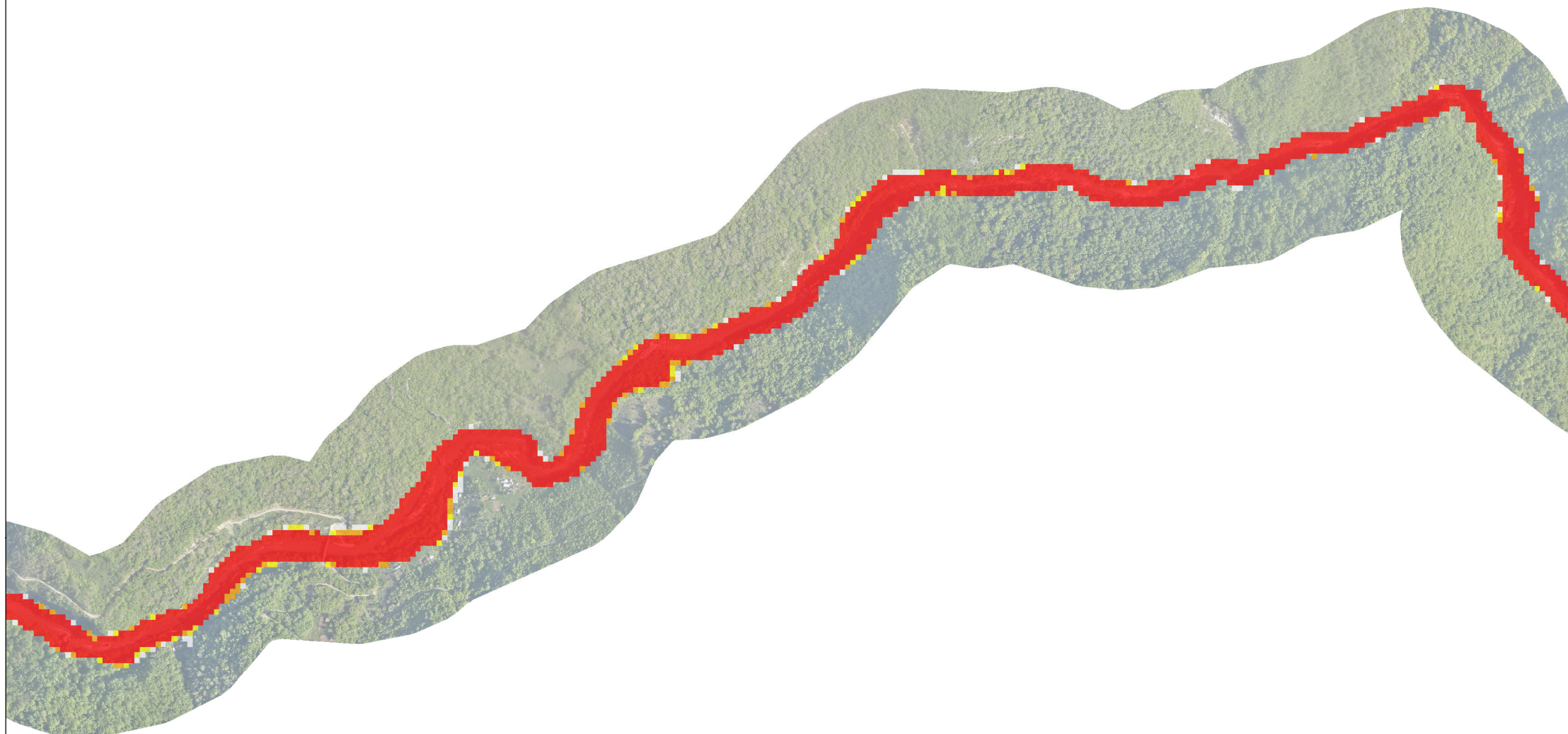
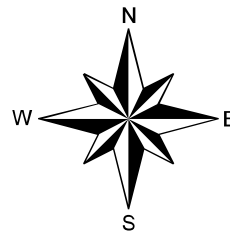
Legenda / Legend

HAZARD MAP / MAPA OPASNOSTI (Q500)

Kategorija/ Category

- Negligible danger / Zanemariva opasnost (0 - 0.75)
- Danger to some / Opasnost po neke (0.75 - 1.50)
- Danger to most / Opasnost po većinu (1.50 - 2.50)
- Danger to all / Opasnost po sve (>2.50)

Naziv projekta / podprojekta / Project and Sub-project name Investicioni okvir za Zapadni Balkan - Program podrške infrastrukturnim projektima, Tehnička pomoć 5 (IPF 5); Projektat Mape opasnosti i mape rizika od poplava u BiH / Western Balkans Investment Facility - Infrastructure Project Facility, Technical Assistance 5 (IPF 5); Flood Hazard and Flood Risk Maps Project in BiH	
ID podprojekta / Sub-project ID WB12-ENV-BIH-04C1	
ID Dokumenta / Document ID WB12 BIH ENV 04C1_FHM_102_A3_01	
Projektant/Designer Muhamed Vajnaga, BSCE	Odgovorni projektant / Responsible designer Fehad Mujić, BSCE
Datum izrade / Drawing date 12.03.2019	Crtič odobren / Drawing approved 15.03.2019
Naziv crteža / Drawing name Sliv rijeke Neretve, Krke i Cetine; Rijeka Neretva; NER_NER_P03 Mapa opasnosti od poplava (500 god. povratni period) / Neretva, Krka i Cetina river basin; Neretva river; NER_NER_P03 Flood Hazard Map (return period 500 yr)	
Mjerilo crteža / Drawing scale 1:10 000	
Status crteža / Drawing status FINAL	
Krajnji korisnik / Beneficijar Agencija za vodno područje Jadranskog mora / Water Agency for Adriatic sea area Mostar Crtič odobren / Drawing approved 30.04.2019	



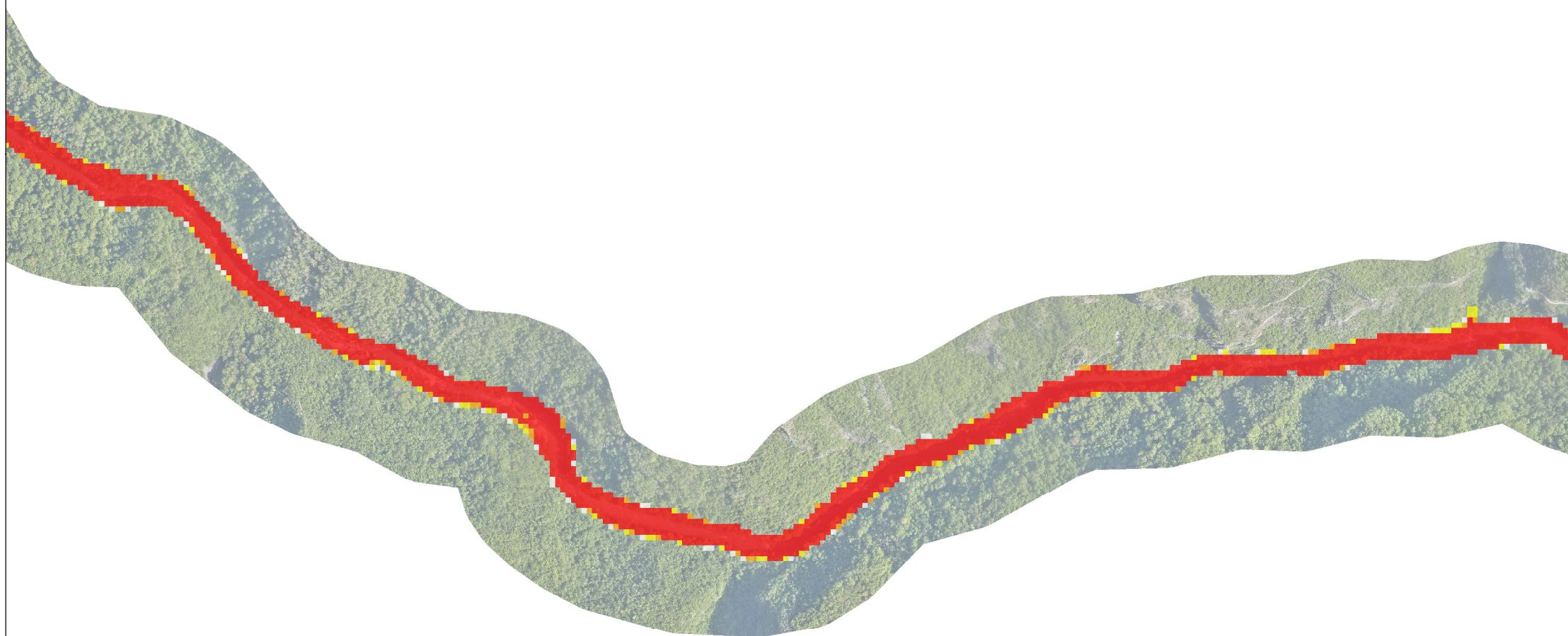
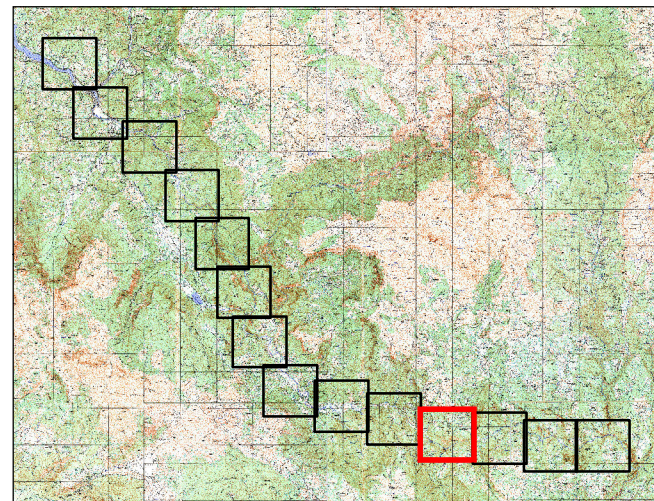
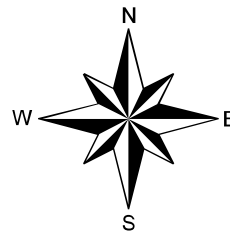
Legenda / Legend

HAZARD MAP / MAPA OPASNOSTI (Q500)

Kategorija/ Category

- Negligible danger / Zanemariva opasnost (0 - 0.75)
- Danger to some / Opasnost po neke (0.75 - 1.50)
- Danger to most / Opasnost po većinu (1.50 - 2.50)
- Danger to all / Opasnost po sve (>2.50)

Naziv projekta / podprojekta / Project and Sub-project name Investicijski okvir za Zapadni Balkan - Program podrške infrastrukturnim projektima, Tehnička pomoć 5 (IPF 5); Projektat Karte opasnosti i karte rizika od poplava u BiH / Western Balkans Investment Facility - Infrastructure Project Facility, Technical Assistance 5 (IPF 5); Flood Hazard and Flood Risk Maps Project in BiH	
ID podprojekta / Sub-project ID WB12-ENV-BIH-04C1	
ID Dokumenta / Document ID WB12 BIH ENV 04C1_FHM_102_A3_01	
Projektant/Designer Muhamed Vajnaga, BSCE	Odgovorni projektant / Responsible designer Fehad Mujić, BSCE
Datum izrade / Drawing date 12.03.2019	Crtič odobren / Drawing approved 15.03.2019
Naziv crteža / Drawing name Sliv rijeke Neretve, Krke i Cetine; Rijeka Neretva; NER_NER_P03 Mapa opasnosti od poplava (500 god. povratni period) / Neretva, Krka i Cetina river basin; Neretva river; NER_NER_P03 Flood Hazard Map (return period 500 yr)	
Mjerilo crteža / Drawing scale 1:10 000	
Status crteža / Drawing status FINAL	
Krajnji korisnik / Beneficiary Agencija za vodno područje Jadranskog mora / Water Agency for Adriatic sea area Mostar	
Pečat / Stamp 30.04.2019	



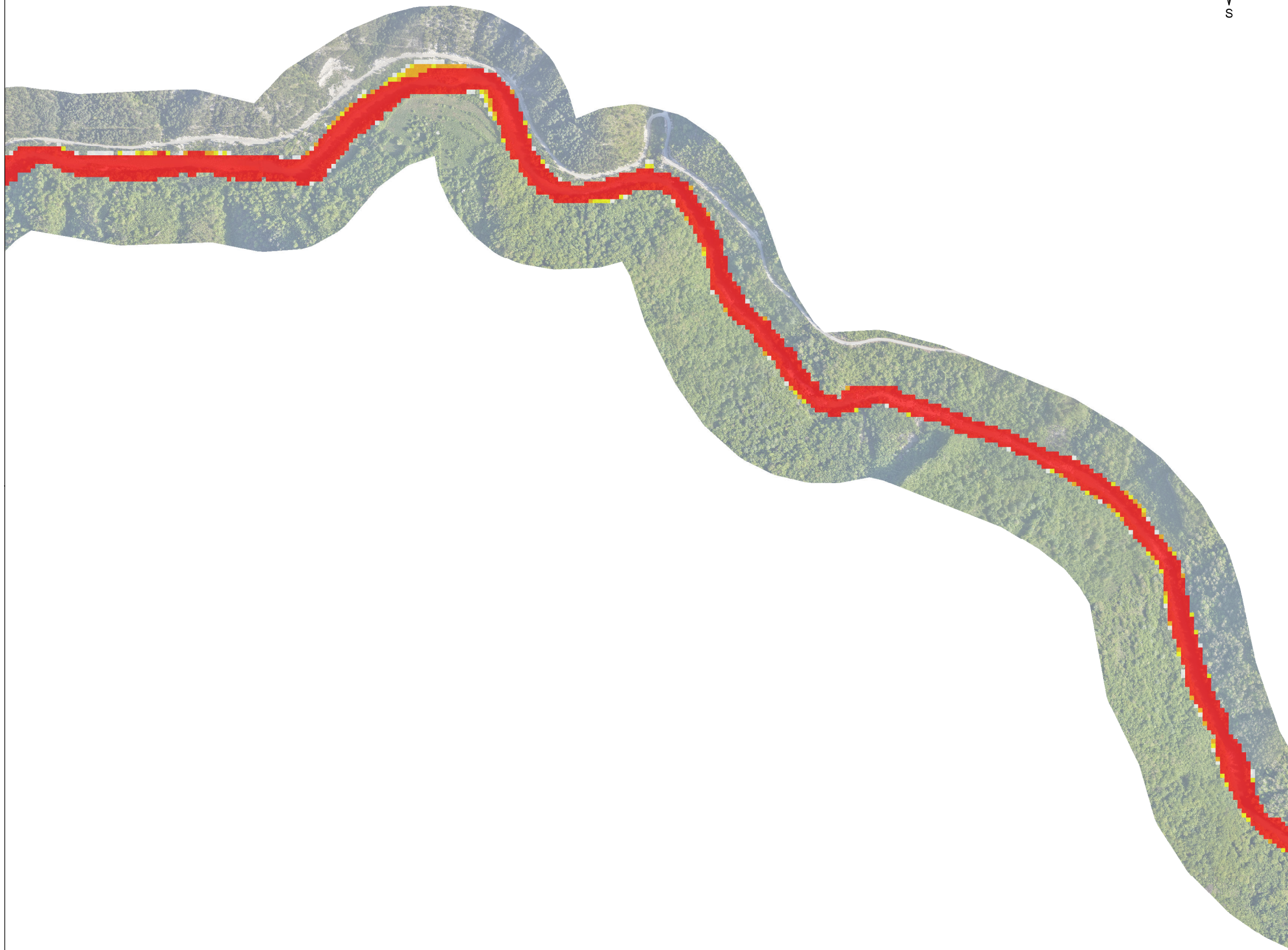
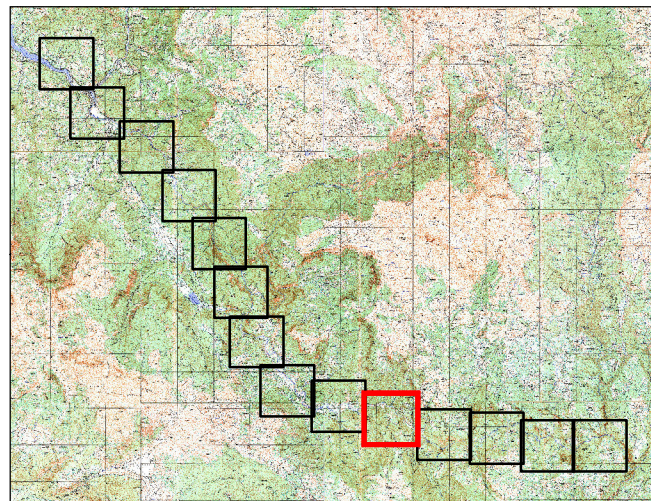
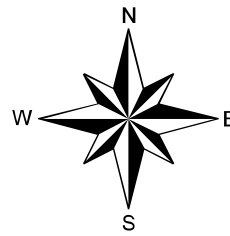
Legenda / Legend

HAZARD MAP / MAPA OPASNOSTI (Q500)

Kategorija/ Category

- Negligible danger / Zanemariva opasnost (0 - 0.75)
- Danger to some / Opasnost po neke (0.75 - 1.50)
- Danger to most / Opasnost po većinu (1.50 - 2.50)
- Danger to all / Opasnost po sve (>2.50)

Naziv projekta i podprojekta / Project and Sub-project name Investicijski okvir za Zapadni Balkan - Program podrške infrastrukturnim projektima, Tehnička pomoć 5 (IPF 5); Projekt Mape opasnosti i mape rizika od poplava u BiH / Western Balkans Investment Facility - Infrastructure Project Facility, Technical Assistance 5 (IPF 5); Flood Hazard and Flood Risk Maps Project in BiH	
ID podprojekta / Sub-project ID WB12-ENV-BIH-04C1	
ID Dokumenta / Document ID WB12 BIH ENV 04C1_FHM_102_A3_01	
Projektant/Designer Muhamed Vajnaga, BSCE	Odgovorni projektant / Responsible designer Fehad Mujić, BSCE
Datum izrade / Drawing date 12.03.2019	Crtič odobren / Drawing approved 15.03.2019
Naziv crteža / Drawing name Sliv rijeke Neretve, Krke i Cetine; Rijeka Neretva; NER_NER_P03 Mapa opasnosti od poplava (500 god. povratni period) / Neretva, Krka i Cetina river basin; Neretva river; NER_NER_P03 Flood Hazard Map (return period 500 yr)	
Mjerilo crteža / Drawing scale 1:10 000	
Status crteža / Drawing status FINAL	
Krajnji korisnik / Beneficiary Agencija za vodno područje Jadranskog mora / Water Agency for Adriatic sea area Mostar	
Pečat / Stamp 30.04.2019	



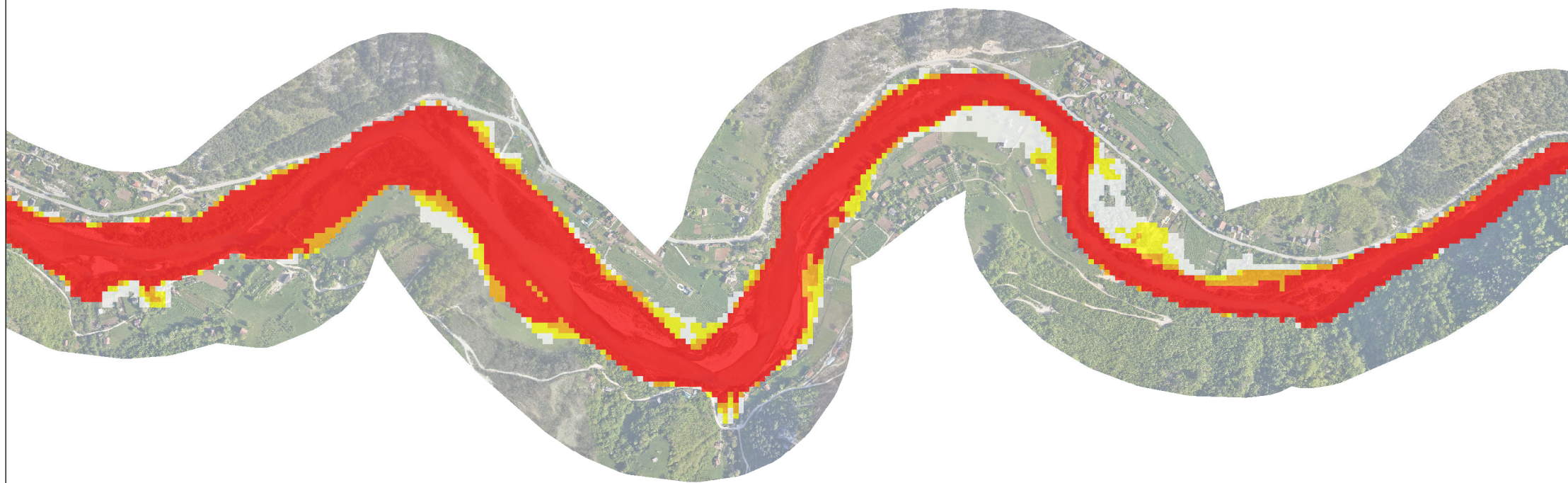
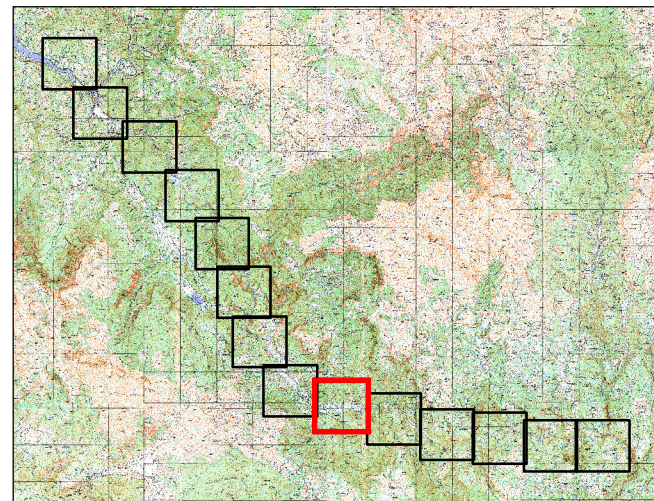
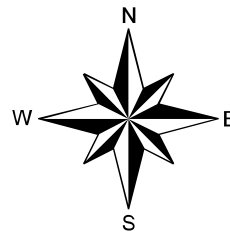
Legenda / Legend

HAZARD MAP / MAPA OPASNOSTI (Q500)

Kategorija/ Category

- Negligible danger / Zanemariva opasnost (0 - 0.75)
- Danger to some / Opasnost po neke (0.75 - 1.50)
- Danger to most / Opasnost po većinu (1.50 - 2.50)
- Danger to all / Opasnost po sve (>2.50)

Naziv projekta / podprojekta / Project and Sub-project name Investicioni okvir za Zapadni Balkan - Program podrške infrastrukturnim projektima, Tehnička pomoć 5 (IPF 5); Projektat Karte opasnosti i karte rizika od poplava u BiH / Western Balkans Investment Facility - Infrastructure Project Facility, Technical Assistance 5 (IPF 5); Flood Hazard and Flood Risk Maps Project in BiH	
ID projekta / Sub-project ID WB12-ENV-BIH-04C1	
ID Dokumenta / Document ID WB12 BIH ENV 04C1_FHM_102_A3_01	
Projektant/Designer Muhamed Vajnaga, BSCE	Odgovorni projektant / Responsible designer Fehad Mujić, BSCE
Datum izrade / Drawing date 12.03.2019	Crtič odobren / Drawing approved 15.03.2019
Naziv crteža / Drawing name Sliv rijeke Neretve, Krke i Cetine; Rijeka Neretva; NER_NER_P03 Mapa opasnosti od poplava (500 god. povratni period) / Neretva, Krka i Cetina river basin; Neretva river; NER_NER_P03 Flood Hazard Map (return period 500 yr)	
Krajnji korisnik / Beneficiary Agencija za vodno područje Jadranskog mora / Water Agency for Adriatic sea area Mostar	
Mjerilo crteža / Drawing scale 1:10 000	Status crteža / Drawing status FINAL
Datum odobrenja / Drawing approved 30.04.2019	



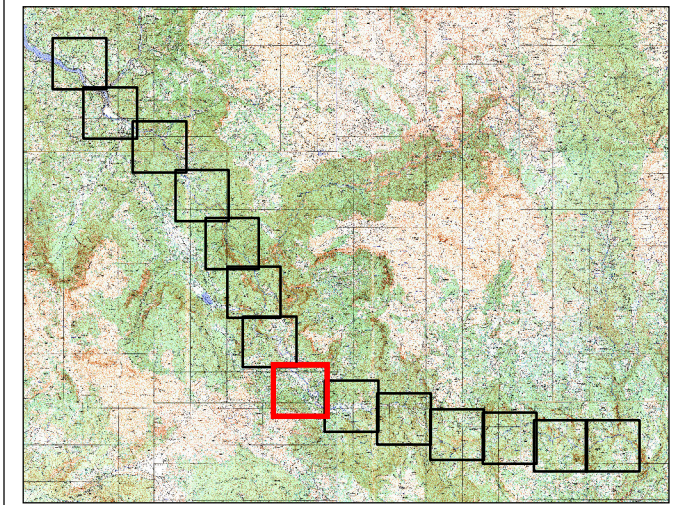
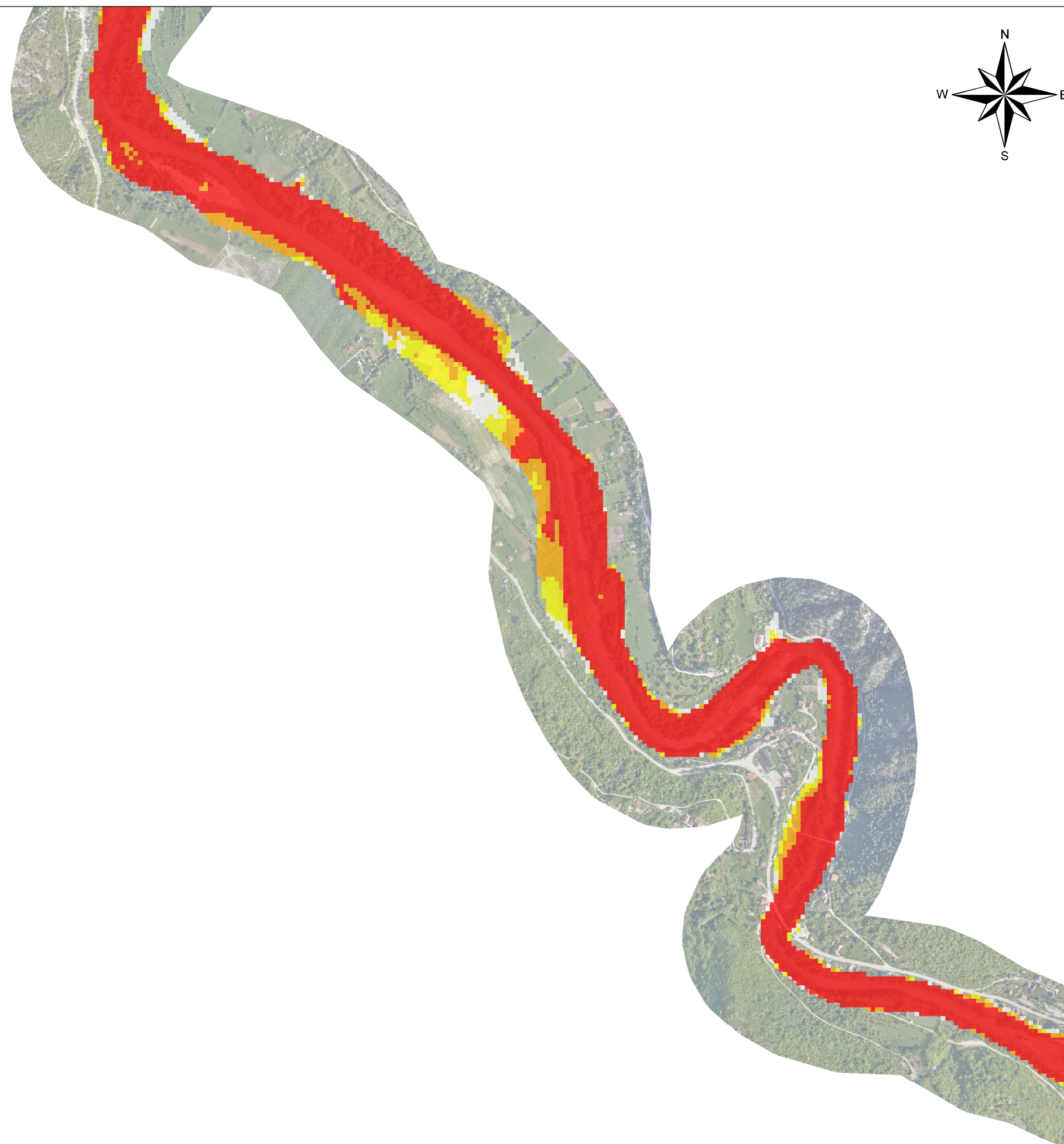
Legenda / Legend

HAZARD MAP / MAPA OPASNOSTI (Q500)

Kategorija/ Category

- Negligible danger / Zanemariva opasnost (0 - 0.75)
- Danger to some / Opasnost po neke (0.75 - 1.50)
- Danger to most / Opasnost po većinu (1.50 - 2.50)
- Danger to all / Opasnost po sve (>2.50)

Naziv projekta / podprojekta / Project and Sub-project name Investicijski okvir za Zapadni Balkan - Program podrške infrastrukturnim projektima, Tehnička pomoć 5 (IPF 5); Projektat Mape opasnosti i mape rizika od poplava u BiH / Western Balkans Investment Facility - Infrastructure Project Facility, Technical Assistance 5 (IPF 5); Flood Hazard and Flood Risk Maps Project in BiH	
ID podprojekta / Sub-project ID WB12-ENV-BIH-04C1	
ID Dokumenta / Document ID WB12 BIH ENV 04C1_FHM_102_A3_01	
Projektant/Designer Muhamed Vajnaga, BSCE	Odgovorni projektant / Responsible designer Fehad Mujić, BSCE
Datum izrade / Drawing date 12.03.2019	Crtič odobren / Drawing approved 15.03.2019
Naziv crteža / Drawing name Sliv rijeke Neretve, Krke i Cetine; Rijeka Neretva; NER_NER_P03 Mapa opasnosti od poplava (500 god. povratni period) / Neretva, Krka i Cetina river basin; Neretva river; NER_NER_P03 Flood Hazard Map (return period 500 yr)	
Mjerilo crteža / Drawing scale 1:10 000	
Status crteža / Drawing status FINAL	
Krajnji korisnik / Beneficijar Agencija za vodno područje Jadranskog mora / Water Agency for Adriatic sea area Mostar	
Datum odobrenja / Drawing approved 30.04.2019	



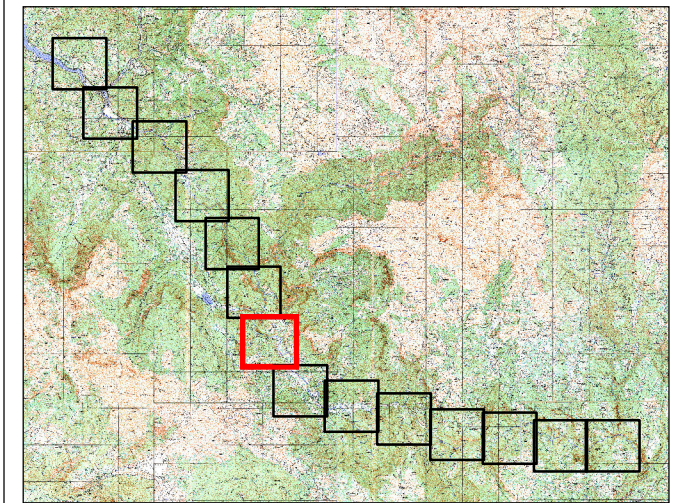
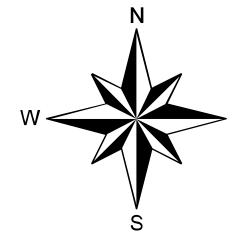
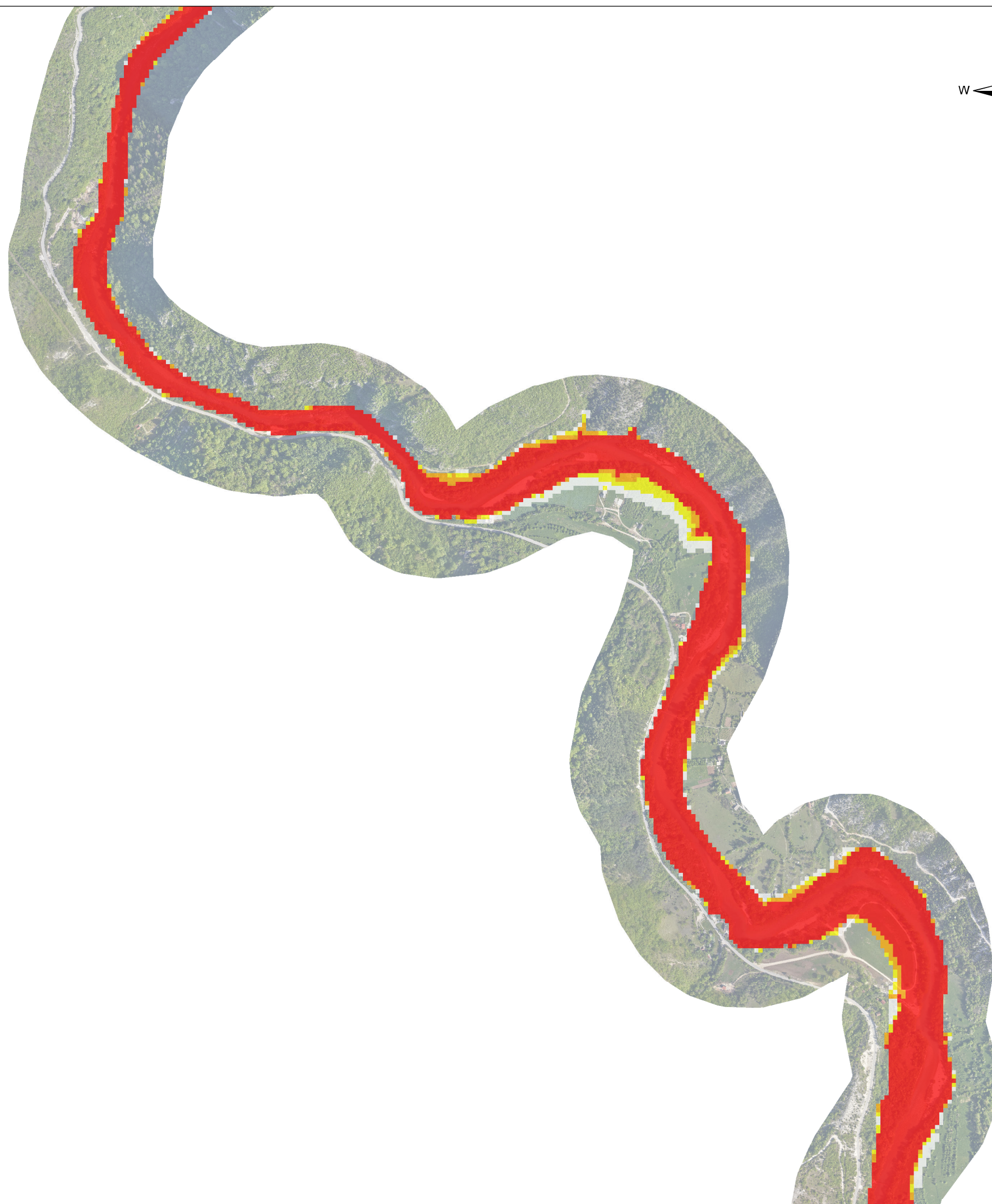
Legenda / Legend

HAZARD MAP / MAPA OPASNOSTI (Q500)

Kategorija/ Category

- Negligible danger / Zanemariva opasnost (0 - 0.75)
- Danger to some / Opasnost po neke (0.75 - 1.50)
- Danger to most / Opasnost po većinu (1.50 - 2.50)
- Danger to all / Opasnost po sve (>2.50)

Naziv projekta / podprojekta / Project and Sub-project name Investicijski okvir za Zapadni Balkan - Program podrške infrastrukturnim projektima, Tehnička pomoć 5 (IPF 5); Projektat Mape opasnosti i mape rizika od poplava u BiH / Western Balkans Investment Facility - Infrastructure Project Facility, Technical Assistance 5 (IPF 5); Flood Hazard and Flood Risk Maps Project in BiH	
ID podprojekta / Sub-project ID WB12-ENV-BIH-04C1	
ID Dokumenta / Document ID WB12 BIH ENV 04C1_FHM_102_A3_01	
Projektant/Designer Muhamed Vajnaga, BSCE	Odgovorni projektant / Responsible designer Fehad Mujić, BSCE
Datum izrade / Drawing date 12.03.2019	Crtič odobren / Drawing approved 15.03.2019
Naziv crteža / Drawing name Sliv rijeke Neretve, Krke i Cetine; Rijeka Neretva; NER_NER_P03 Mapa opasnosti od poplava (500 god. povratni period) / Neretva, Krka i Cetina river basin; Neretva river; NER_NER_P03 Flood Hazard Map (return period 500 yr)	
Krajnji korisnik / Beneficijar Agencija za vodno područje Jadranskog mora / Water Agency for Adriatic sea area Mostar	
Mjerilo crteža / Drawing scale 1:10 000	Status crteža / Drawing status FINAL
Datum odobrenja / Drawing approved 30.04.2019	



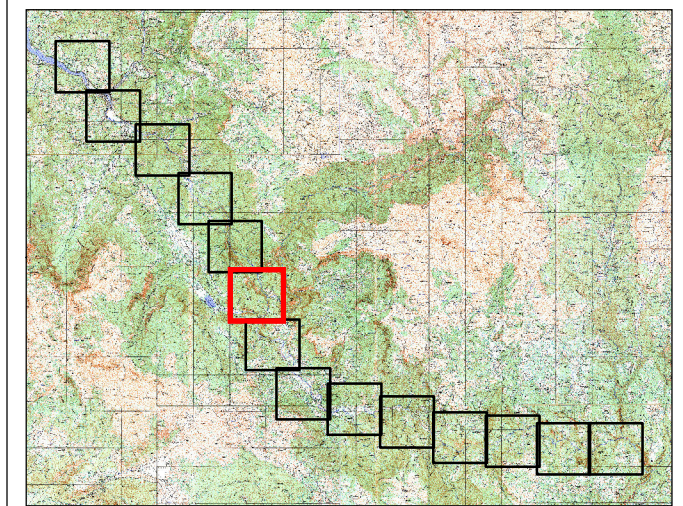
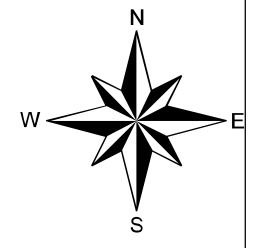
Legenda / Legend

HAZARD MAP / MAPA OPASNOSTI (Q500)

Kategorija/ Category

- Negligible danger / Zanemariva opasnost (0 - 0.75)
- Danger to some / Opasnost po neke (0.75 - 1.50)
- Danger to most / Opasnost po većinu (1.50 - 2.50)
- Danger to all / Opasnost po sve (>2.50)

Naziv projekta / podprojekta / Project and Sub-project name Investicioni okvir za Zapadni Balkan - Program podrške infrastrukturnim projektima, Tehnička pomoć 5 (IPF 5); Projektat Karte opasnosti i karte rizika od poplava u BiH / Western Balkans Investment Facility - Infrastructure Project Facility, Technical Assistance 5 (IPF 5); Flood Hazard and Flood Risk Maps Project in BiH	
ID podprojekta / Sub-project ID WB12-ENV-BIH-04C1	
ID Dokumenta / Document ID WB12 BIH ENV 04C1_FHM_102_A3_01	
Projektant/Designer Muhamed Vajnaga, BSCE	Odgovorni projektant / Responsible designer Fehad Mujić, BSCE
Datum izrade / Drawing date 12.03.2019	Crtič odobren / Drawing approved 15.03.2019
Naziv crteža / Drawing name Sliv rijeke Neretve, Krke i Cetine; Rijeka Neretva; NER_NER_P03 Mapa opasnosti od poplava (500 god. povratni period) / Neretva, Krka i Cetina river basin; Neretva river; NER_NER_P03 Flood Hazard Map (return period 500 yr)	
Krajnji korisnik / Beneficijar Agencija za vodno područje Jadranskog mora / Water Agency for Adriatic sea area Mostar	
Mjerilo crteža / Drawing scale 1:10 000	Status crteža / Drawing status FINAL
Datum odobrenja / Drawing approved 30.04.2019	



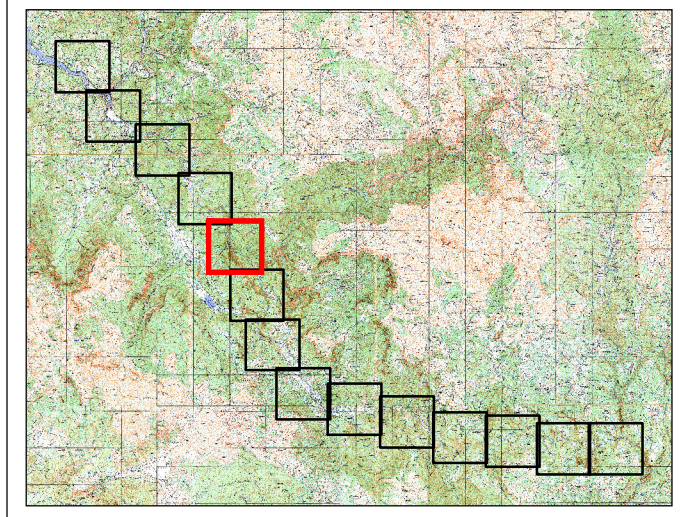
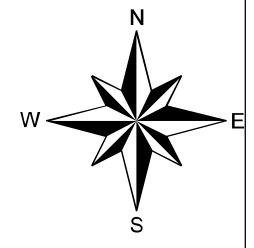
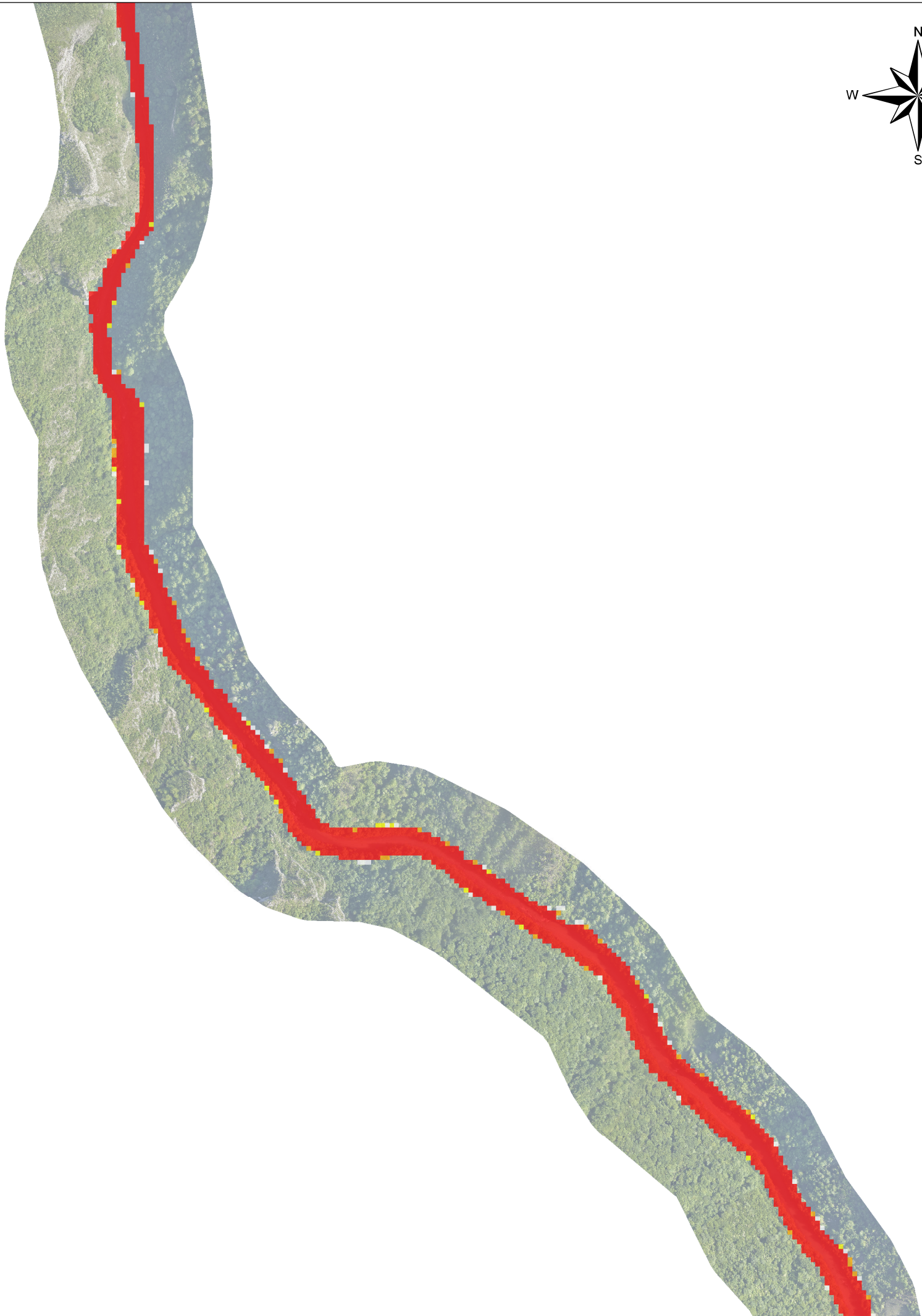
Legenda / Legend

HAZARD MAP / MAPA OPASNOSTI (Q500)

Kategorija/ Category

- Negligible danger / Zanemariva opasnost (0 - 0.75)
- Danger to some / Opasnost po neke (0.75 - 1.50)
- Danger to most / Opasnost po većinu (1.50 - 2.50)
- Danger to all / Opasnost po sve (>2.50)

Naziv projekta / podprojekta / Project and Sub-project name Investicijski okvir za Zapadni Balkan - Program podrške infrastrukturnim projektima, Tehnička pomoć 5 (IPF 5); Projektat Mape opasnosti i mape rizika od poplave u BiH / Western Balkans Investment Facility - Infrastructure Project Facility, Technical Assistance 5 (IPF 5); Flood Hazard and Flood Risk Maps Project in BiH	
ID podprojekta / Sub-project ID WB12-ENV-BIH-04C1	
ID Dokumenta / Document ID WB12 BIH ENV 04C1_FHM_102_A3_01	
Projektant/Designer Muhamed Vajnaga, BSCE	Odgovorni projektant / Responsible designer Fehad Mujić, BSCE
Datum izrade / Drawing date 12.03.2019	Crtič odobren / Drawing approved 15.03.2019
Naziv crteža / Drawing name Sliv rijeke Neretve, Krke i Cetine; Rijeka Neretva; NER_NER_P03 Mapa opasnosti od poplava (500 god. povratni period) / Neretva, Krka i Cetina river basin; Neretva river; NER_NER_P03 Flood Hazard Map (return period 500 yr)	
Krajnji korisnik / Beneficijar Agencija za vodno područje Jadranskog mora / Water Agency for Adriatic sea area Mostar	
Mjerilo crteža / Drawing scale 1:10 000	Status crteža / Drawing status FINAL
Datum odobrenja / Drawing approved 30.04.2019	



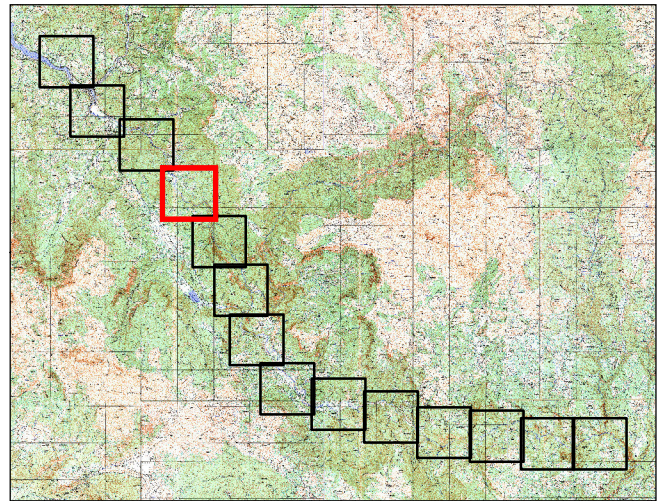
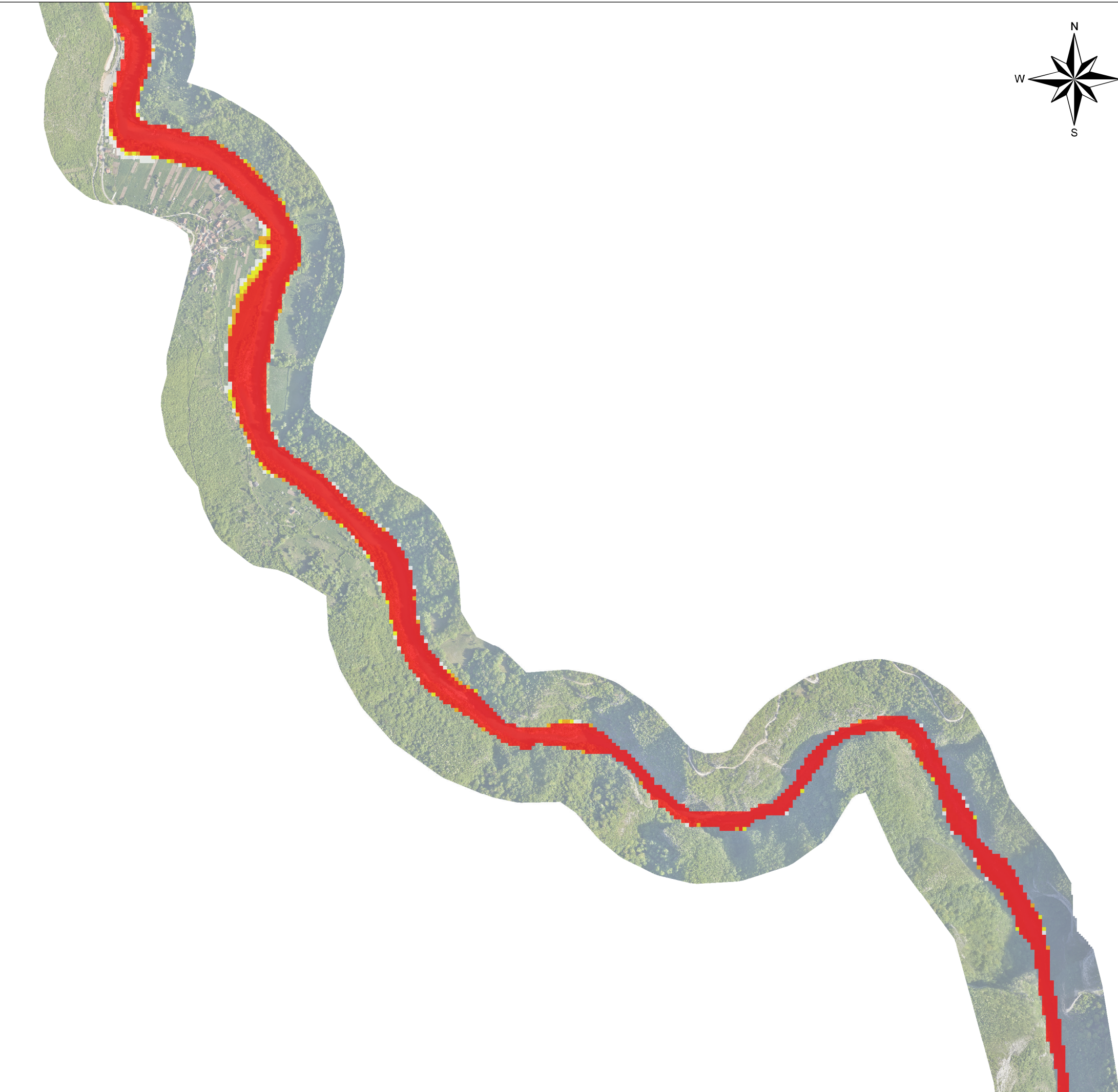
Legenda / Legend

HAZARD MAP / MAPA OPASNOSTI (Q500)

Kategorija/ Category

- Negligible danger / Zanemariva opasnost (0 - 0.75)
- Danger to some / Opasnost po neke (0.75 - 1.50)
- Danger to most / Opasnost po većinu (1.50 - 2.50)
- Danger to all / Opasnost po sve (>2.50)

Naziv projekta / podprojekta / Project and Sub-project name Investicijski okvir za Zapadni Balkan - Program podrške infrastrukturnim projektima, Tehnička pomoć 5 (IPF 5); Projektat Mape opasnosti i mape rizika od poplava u BiH / Western Balkans Investment Facility - Infrastructure Project Facility, Technical Assistance 5 (IPF 5); Flood Hazard and Flood Risk Maps Project in BiH	
ID podprojekta / Sub-project ID WB12-ENV-BIH-04C1	
ID Dokumenta / Document ID WB12 BIH ENV 04C1_FHM_102_A3_01	
Projektant/Designer Muhamed Vajnaga, BSCE	Odgovorni projektant / Responsible designer Fehad Mujić, BSCE
Datum izrade / Drawing date 12.03.2019	Crtič odobren / Drawing approved 15.03.2019
Naziv crteža / Drawing name Sliv rijeke Neretve, Krke i Cetine; Rijeka Neretva; NER_NER_P03 Mapa opasnosti od poplava (500 god. povratni period) / Neretva, Krka i Cetina river basin; Neretva river; NER_NER_P03 Flood Hazard Map (return period 500 yr)	
Mjerilo crteža / Drawing scale 1:10 000	
Status crteža / Drawing status FINAL	
Krajnji korisnik / Beneficijar Agencija za vodno područje Jadranskog mora / Water Agency for Adriatic sea area Mostar	
Crtič odobren / Drawing approved 30.04.2019	



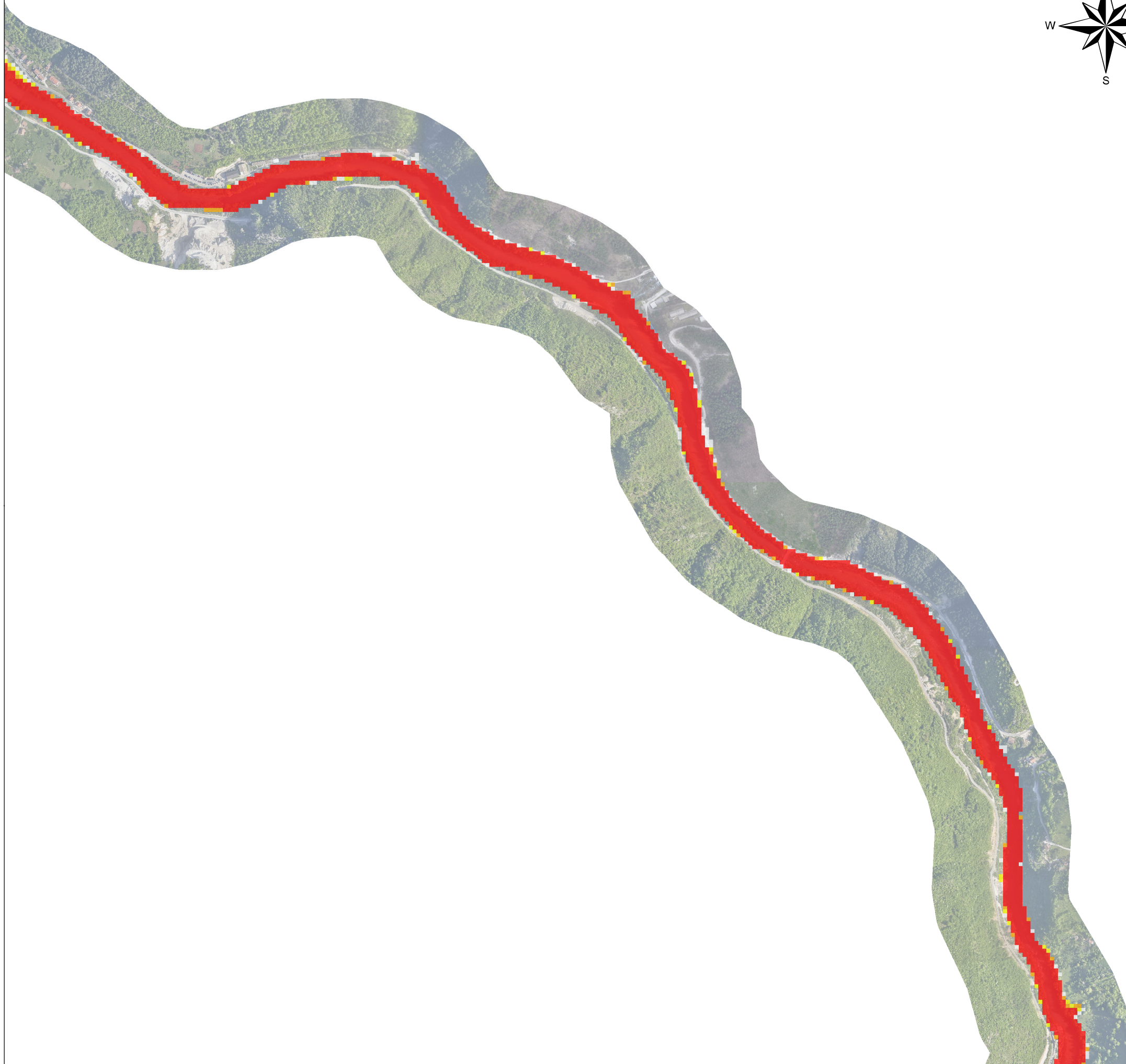
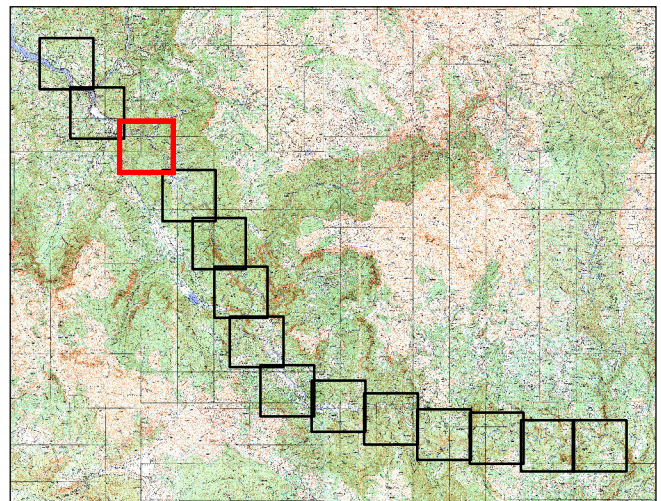
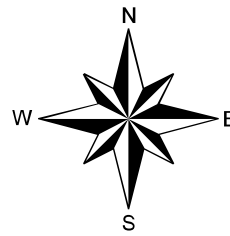
Legenda / Legend

HAZARD MAP / MAPA OPASNOSTI (Q500)

Kategorija/ Category

- Negligible danger / Zanemariva opasnost (0 - 0.75)
- Danger to some / Opasnost po neke (0.75 - 1.50)
- Danger to most / Opasnost po većinu (1.50 - 2.50)
- Danger to all / Opasnost po sve (>2.50)

Naziv projekta / podprojekta / Project and Sub-project name Investicijski okvir za Zapadni Balkan - Program podrške infrastrukturnim projektima, Tehnička pomoć 5 (IPF 5); Projektat Karte opasnosti i karte rizika od poplava u BiH / Western Balkans Investment Facility - Infrastructure Project Facility, Technical Assistance 5 (IPF 5); Flood Hazard and Flood Risk Maps Project in BiH	
ID podprojekta / Sub-project ID WB12-ENV-BIH-04C1	
ID Dokumenta / Document ID WB12 BIH ENV 04C1_FHM_102_A3_01	
Projektant/Designer Muhamed Vajnaga, BSCE	Odgovorni projektant / Responsible designer Fehad Mujić, BSCE
Datum izrade / Drawing date 12.03.2019	Crtič odobren / Drawing approved 15.03.2019
Naziv crteža / Drawing name Sliv rijeke Neretve, Krke i Cetine; Rijeka Neretva; NER_NER_P03 Mapa opasnosti od poplava (500 god. povratni period) / Neretva, Krka i Cetina river basin; Neretva river; NER_NER_P03 Flood Hazard Map (return period 500 yr)	
Krajnji korisnik / Beneficiary Agencija za vodno područje Jadranskog mora / Water Agency for Adriatic sea area Mostar	
Mjerilo crteža / Drawing scale 1:10 000	Status crteža / Drawing status FINAL
Datum odobrenja / Drawing approved 30.04.2019	



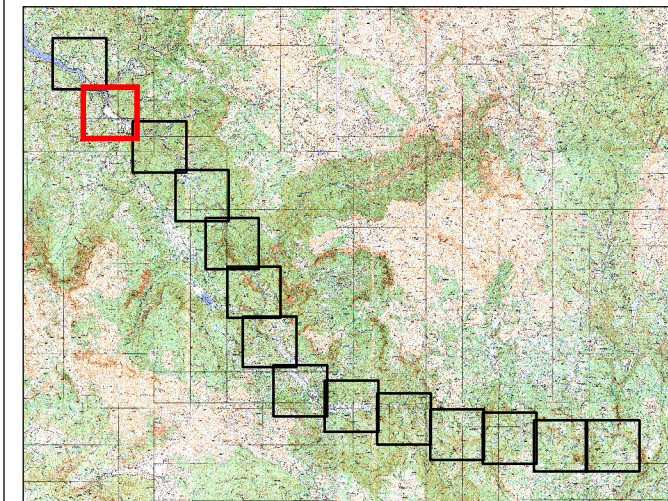
Legenda / Legend

HAZARD MAP / MAPA OPASNOSTI (Q500)

Kategorija/ Category

- Negligible danger / Zanemariva opasnost (0 - 0.75)
- Danger to some / Opasnost po neke (0.75 - 1.50)
- Danger to most / Opasnost po većinu (1.50 - 2.50)
- Danger to all / Opasnost po sve (>2.50)

Naziv projekta / podprojekta / Project and Sub-project name Investicioni okvir za Zapadni Balkan - Program podrške infrastrukturnim projektima, Tehnička pomoć 5 (IPF 5); Projektat karte opasnosti i karte rizika od poplava u BiH / Western Balkans Investment Facility - Infrastructure Project Facility, Technical Assistance 5 (IPF 5); Flood Hazard and Flood Risk Maps Project in BiH	
ID podprojekta / Sub-project ID WB12-ENV-BIH-04C1	
ID Dokumenta / Document ID WB12 BIH ENV 04C1_FHM_102_A3_01	
Projektant/Designer Muhamed Vajnaga, BSCE	Odgovorni projektant / Responsible designer Fehad Mujić, BSCE
Datum izrade / Drawing date 12.03.2019	Crtički odobren / Drawing approved 15.03.2019
Naziv crteža / Drawing name Sliv rijeke Neretve, Krke i Cetine; Rijeka Neretva; NER_NER_P03 Mapa opasnosti od poplava (500 god. povratni period) / Neretva, Krka i Cetina river basin; Neretva river; NER_NER_P03 Flood Hazard Map (return period 500 yr)	
Krajnji korisnik / Beneficijar Agencija za vodno područje Jadranskog mora / Water Agency for Adriatic sea area Mostar	
Mjerilo crteža / Drawing scale 1:10 000	Status crteža / Drawing status FINAL
Datum odobrenja / Drawing approved 30.04.2019	



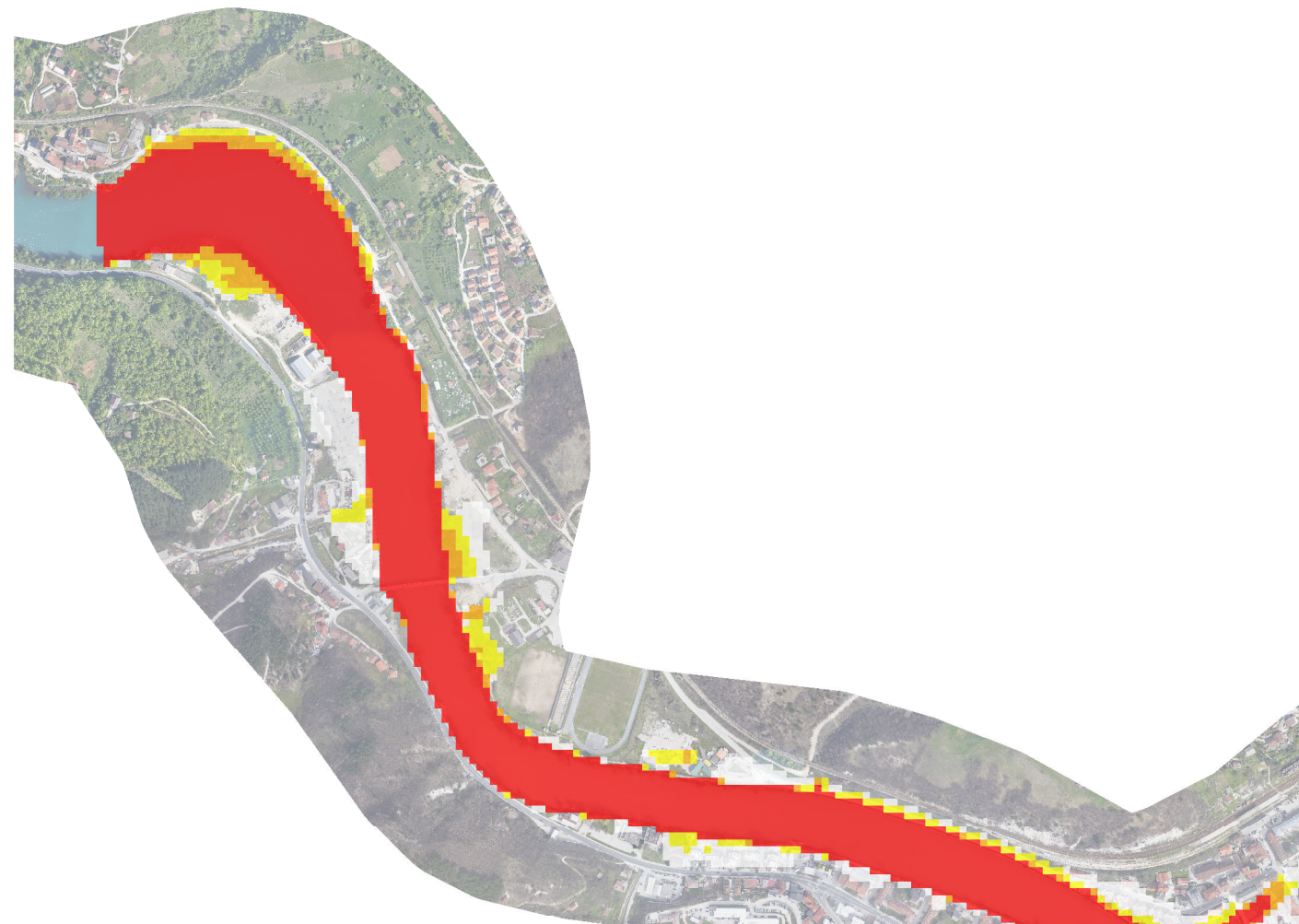
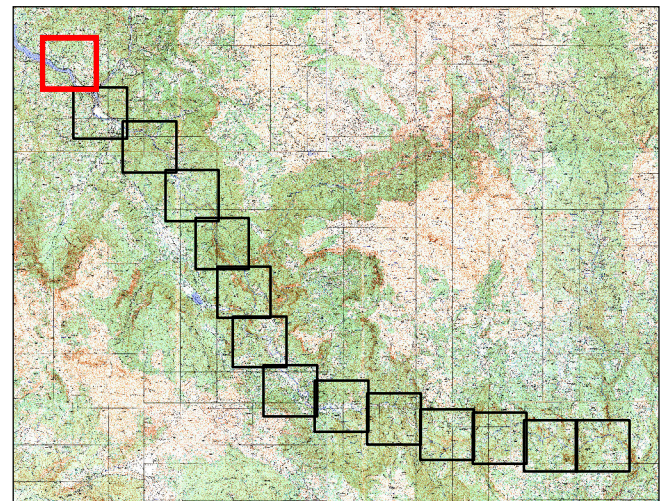
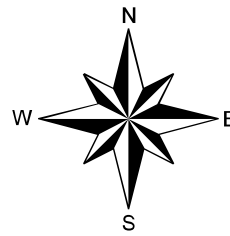
Legenda / Legend

HAZARD MAP / MAPA OPASNOSTI (Q500)

Kategorija/ Category

- Negligible danger / Zanemariva opasnost (0 - 0.75)
- Danger to some / Opasnost po neke (0.75 - 1.50)
- Danger to most / Opasnost po većinu (1.50 - 2.50)
- Danger to all / Opasnost po sve (>2.50)

Naziv projekta / podprojekta / Project and Sub-project name Investicijski okvir za Zapadni Balkan - Program podrške infrastrukturnim projektima, Tehnička pomoć 5 (IPF 5); Projektat Mape opasnosti i mape rizika od poplave u BiH / Western Balkans Investment Facility - Infrastructure Project Facility, Technical Assistance 5 (IPF 5); Flood Hazard and Flood Risk Maps Project in BiH	
ID projekta / Sub-project ID WB12-ENV-BIH-04C1	
ID Dokumenta / Document ID WB12 BIH ENV 04C1_FHM_102_A3_01	
Projektant/Designer Muhamed Vajnaga, BSCE	Odgovorni projektant / Responsible designer Fehad Mujić, BSCE
Datum izrade / Drawing date 12.03.2019	Crtič odobren / Drawing approved 15.03.2019
Naziv crteža / Drawing name Sliv rijeke Neretve, Krke i Cetine; Rijeka Neretva; NER_NER_P03 Mapa opasnosti od poplava (500 god. povratni period) / Neretva, Krka i Cetina river basin; Neretva river; NER_NER_P03 Flood Hazard Map (return period 500 yr)	
Mjerilo crteža / Drawing scale 1:10 000	
Status crteža / Drawing status FINAL	
Krajnji korisnik / Beneficijar Agencija za vodno područje Jadranskog mora / Water Agency for Adriatic sea area Mostar	
Datum odobrenja / Drawing approved 30.04.2019	



Legenda / Legend

HAZARD MAP / MAPA OPASNOSTI (Q500)

Kategorija/ Category

- Negligible danger / Zanemariva opasnost (0 - 0.75)
- Danger to some / Opasnost po neke (0.75 - 1.50)
- Danger to most / Opasnost po većinu (1.50 - 2.50)
- Danger to all / Opasnost po sve (>2.50)

Naziv projekta / podprojekta / Project and Sub-project name Investicijski okvir za Zapadni Balkan - Program podrške infrastrukturnim projektima, Tehnička pomoć 5 (IPF 5); Projektat Mape opasnosti i mape rizika od poplave u BiH / Western Balkans Investment Facility - Infrastructure Project Facility, Technical Assistance 5 (IPF 5); Flood Hazard and Flood Risk Maps Project in BiH	
ID podprojekta / Sub-project ID WB12-ENV-BIH-04C1	
ID Dokumenta / Document ID WB12 BIH ENV 04C1_FHM_102_A3_01	
Projektant/Designer Muhamed Vajnaga, BSCE	Odgovorni projektant / Responsible designer Fehad Mujić, BSCE
Datum izrade / Drawing date 12.03.2019	Crtič odobren / Drawing approved 15.03.2019
Naziv crteža / Drawing name Sliv rijeke Neretve, Krke i Cetine; Rijeka Neretva; NER_NER_P03 Mapa opasnosti od poplava (500 god. povratni period) / Neretva, Krka i Cetina river basin; Neretva river; NER_NER_P03 Flood Hazard Map (return period 500 yr)	
Mjerilo crteža / Drawing scale 1:10 000	
Status crteža / Drawing status FINAL	
Krajnji korisnik / Beneficijar Agencija za vodno područje Jadranskog mora / Water Agency for Adriatic sea area Mostar	
Crtič odobren / Drawing approved 30.04.2019	