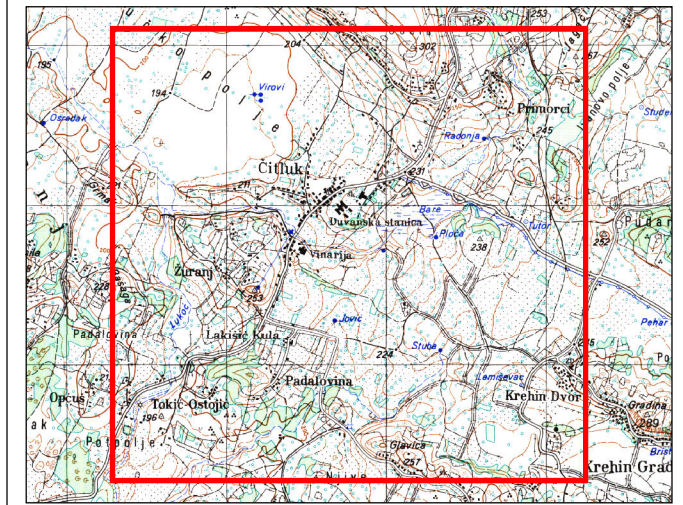
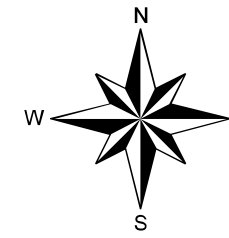


ANNEX 12 - NER_BEZ_P01_FHM



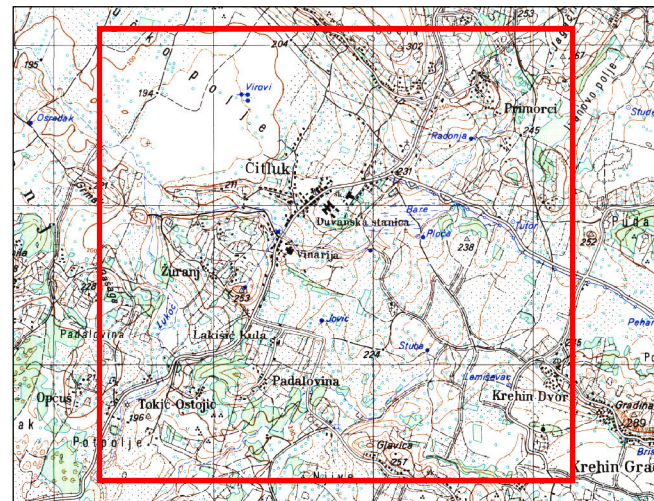
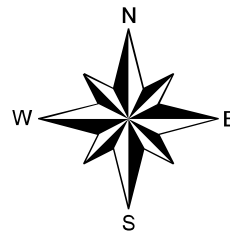
Legenda / Legend

HAZARD MAP / MAPA OPASNOSTI (Q20)

Kategorija/ Category

- Negligible danger / Zanemariva opasnost (0 - 0.75)
- Danger to some / Opasnost po neke (0.75 - 1.50)
- Danger to most / Opasnost po većinu (1.50 - 2.50)
- Danger to all / Opasnost po sve (>2.50)

Naziv projekta / podprojekta / Project and Sub-project name Investicijski okvir za Zapadni Balkan - Program podrške infrastrukturnim projektima, Tehnička pomoć 5 (IPF 5); Projektat Mape opasnosti i mape rizika od poplava u BiH / Western Balkans Investment Facility - Infrastructure Project Facility, Technical Assistance 5 (IPF 5); Flood Hazard and Flood Risk Maps Project in BiH	
ID podprojekta / Sub-project ID WB12-ENV-BIH-04C1	
ID Dokumenta / Document ID WB12 BIH ENV 04C1_FHM_102_A3_01	
Projektant/Designer Muhamed Vajnaga, BSCE	Odgovorni projektant / Responsible designer Fehad Mujić, BSCE
Datum izrade / Drawing date 12.03.2019	Crtič odobren / Drawing approved 15.03.2019
Naziv crteža / Drawing name Sliv rijeke Neretve, Krkr i Cetine; Rijeka Bezimeni potok; NER_BEZ_P01	
Mapa opasnosti od poplava (20 god. povratni period) /Neretva, Krka i Cetina river basin; Bezimeni potok river; NER_BEZ_P01 Flood Hazard Map (return period 20 yr)	
Mjerilo crteža / Drawing scale 1:10 000	
Status crteža / Drawing status FINAL	
Krajnji korisnik / Beneficijar Agencija za vodno područje Jadranskog mora / Water Agency for Adriatic sea area Mostar	
Crtič odobren / Drawing approved 30.04.2019	



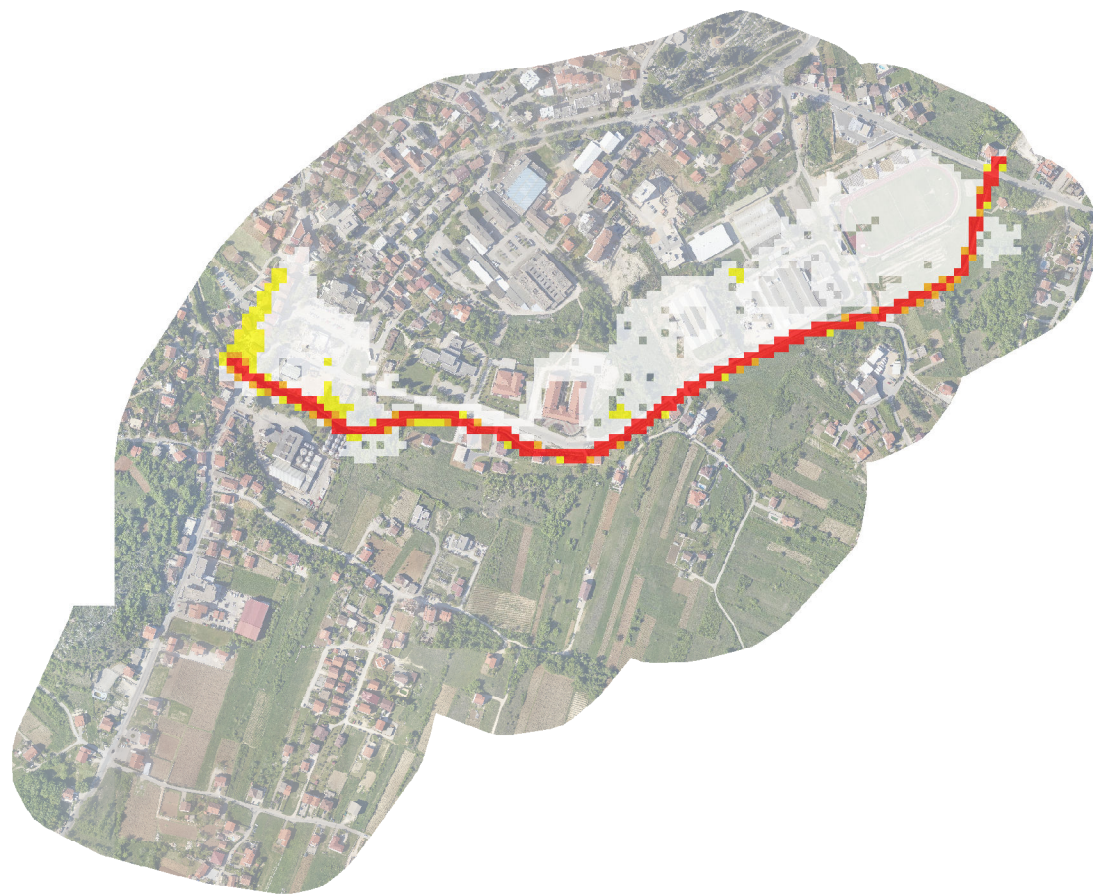
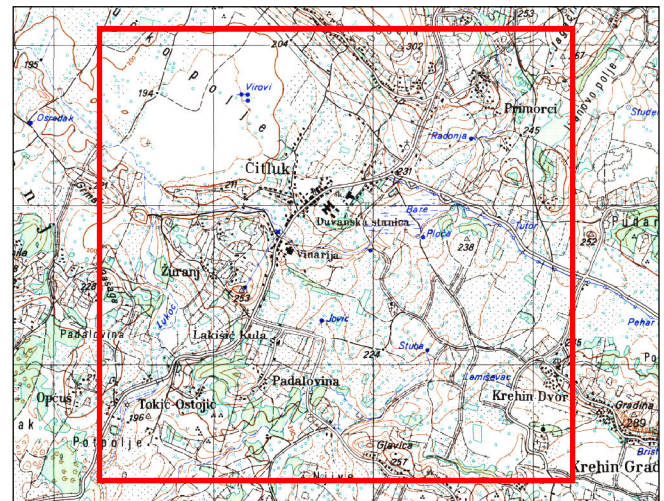
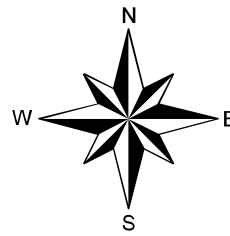
Legenda / Legend

HAZARD MAP / MAPA OPASNOSTI (Q100)

Kategorija/ Category

- Negligible danger / Zanemariva opasnost (0 - 0.75)
- Danger to some / Opasnost po neke (0.75 - 1.50)
- Danger to most / Opasnost po većinu (1.50 - 2.50)
- Danger to all / Opasnost po sve (>2.50)

Naziv projekta / podprojekta / Project and Sub-project name Investicioni okvir za Zapadni Balkan - Program podrške infrastrukturnim projektima, Tehnička pomoć 5 (IPF 5); Projekat Mape opasnosti i mape rizika od poplava u BiH / Western Balkans Investment Facility - Infrastructure Project Facility, Technical Assistance 5 (IPF 5); Flood Hazard and Flood Risk Maps Project in BiH	
ID podprojekta / Sub-project ID WB12-ENV-BIH-04C1	
ID Dokumenta / Document ID WB12 BIH ENV 04C1_FHM_102_A3_01	
Projektant/Designer Muhamed Vajnaga, BSCE	Odgovorni projektant / Responsible designer Fehad Mujić, BSCE
Datum izrade / Drawing date 12.03.2019	Crtelj odobren / Drawing approved 15.03.2019
Naziv crteža / Drawing name Sliv rijeke Neretve, Krka i Cetine; Rijeka Bezimeni potok; NER_BEZ_P01 Mapa opasnosti od poplava (100 god. povratni period) /Neretva, Krka i Cetina river basin; Bezimeni potok river; NER_BEZ_P01 Flood Hazard Map (return period 100 yr)	
Mjerilo crteža / Drawing scale 1:10 000	
Status crteža / Drawing status FINAL	
Krajnji korisnik / Beneficijar Agencija za vodno područje Jadranskog mora / Water Agency for Adriatic sea area Mostar	
Pečat / Stamp 30.04.2019	



Legenda / Legend

HAZARD MAP / MAPA OPASNOSTI (Q500)

Kategorija/ Category

- Negligible danger / Zanemariva opasnost (0 - 0.75)
- Danger to some / Opasnost po neke (0.75 - 1.50)
- Danger to most / Opasnost po većinu (1.50 - 2.50)
- Danger to all / Opasnost po sve (>2.50)

Naziv projekta / podprojekta / Project and Sub-project name Investicioni okvir za Zapadni Balkan - Program podrške infrastrukturnim projektima, Tehnička pomoć 5 (IPF 5); Projekat Mape opasnosti i mape rizika od poplava u BiH / Western Balkans Investment Facility - Infrastructure Project Facility, Technical Assistance 5 (IPF 5); Flood Hazard and Flood Risk Maps Project in BiH	
ID podprojekta / Sub-project ID WB12-ENV-BIH-04C1	
ID Dokumenta / Document ID WB12 BIH ENV 04C1_FHM_102_A3_01	
Projektant/Designer Muhamed Vajnaga, BSCE	Odgovorni projektant / Responsible designer Fehad Mujić, BSCE
Datum izrade / Drawing date 12.03.2019	Crtelj odobren / Drawing approved 15.03.2019
Naziv crteža / Drawing name Sliv rijeke Neretve, Krka i Cetine; Rijeka Bezimeni potok; NER_BEZ_P01 Mapa opasnosti od poplava (500 god. povratni period) /Neretva, Krka i Cetina river basin; Bezimeni potok river; NER_BEZ_P01 Flood Hazard Map (return period 500 yr)	
Mjerilo crteža / Drawing scale 1:10 000	
Status crteža / Drawing status FINAL	
Krajnji korisnik / Beneficiary Agencija za vodno područje Jadranskog mora / Water Agency for Adriatic sea area Mostar	
Crtelj odobren / Drawing approved 30.04.2019	